

Southampton to London Pipeline Project

Volume 6

Environmental Statement (Volume D)
Appendix 7.15: Draft Great Crested Newt EPS
Licence Application (2 of 2)

Application Document: 6.4

Planning Inspectorate Reference Number: EN070005

APFP Regulation No. 5(2)(a)

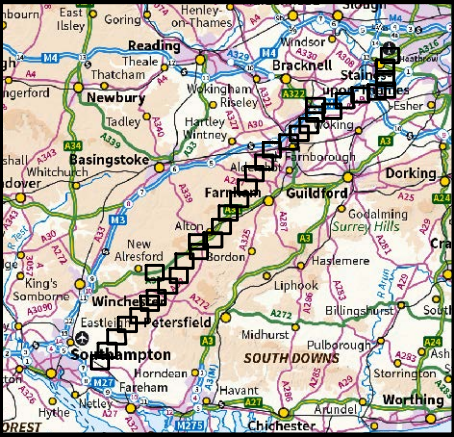
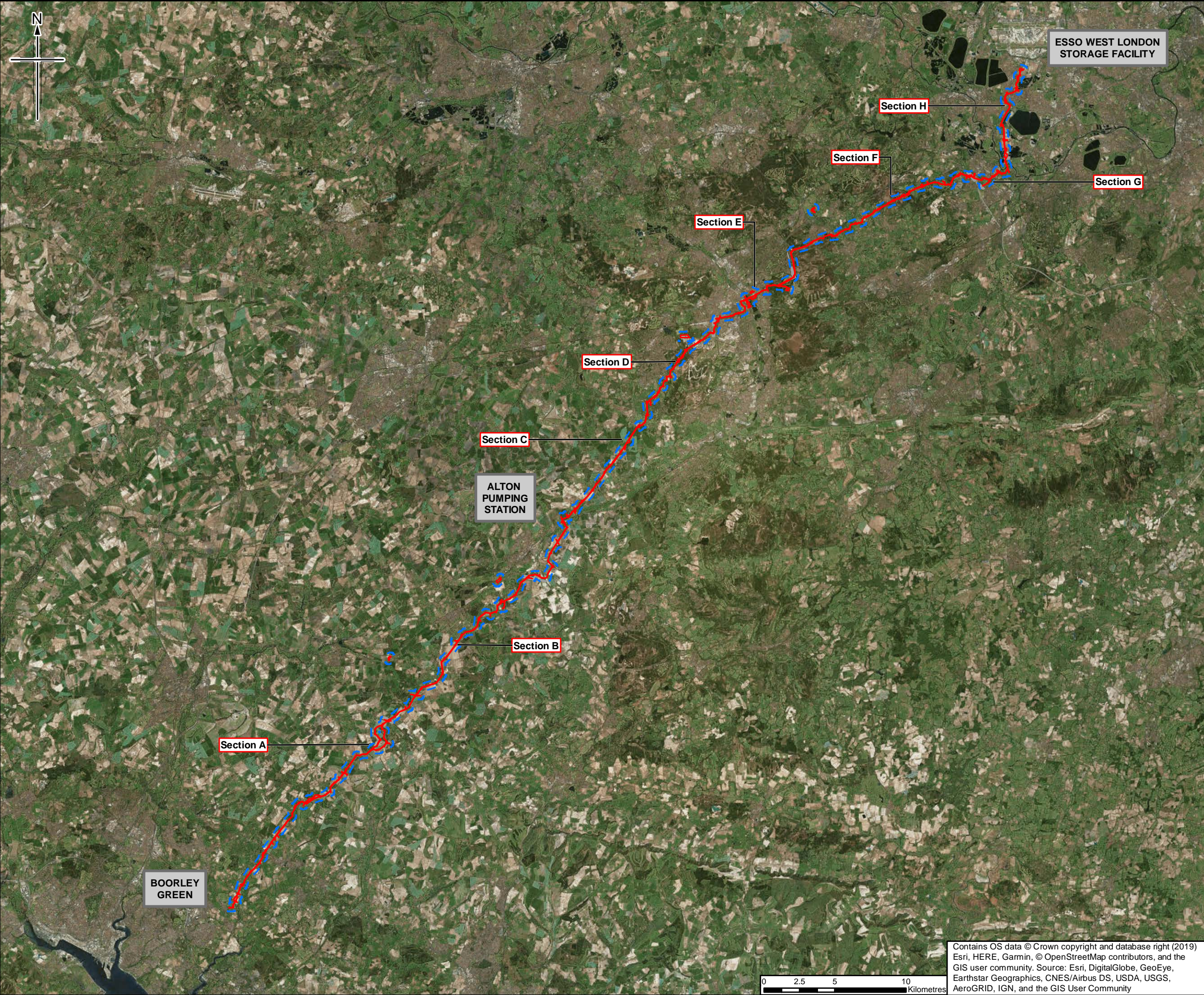
Revision No. 1.0

May 2019




Southampton to London
Pipeline Project

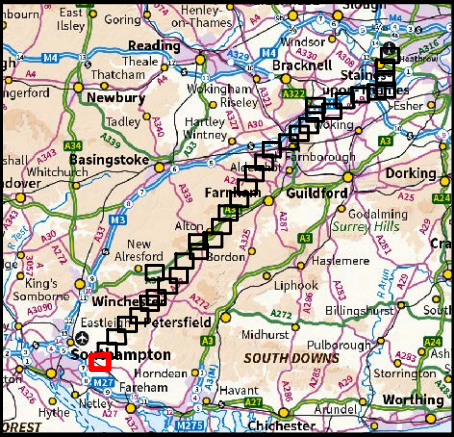
(This page is intentionally left blank)



- Legend**
- Order Limits
 - Order Limits 250m buffer
 - Section break
 - Section break

0	07/03/2019	For Issue	LW	TC	DJ SH
Rev.	Rev. Date	Purpose of revision	Orig/Dwn	Checkd	Rev'd / Apprv'd
Author					
JACOBS 1180 Esplanade Road, Weymouth, Dorset, UK Tel: +44(0)118 946 7000 Fax: +44(0)118 946 7001 www.jacobs.com					
Client Esso Petroleum Company, Limited Ermy House, Ermy Way, Leatherhead, Surrey, KT22 8UX					
Project  Southampton to London Pipeline Project					
Drawing title Environmental Statement GCN LICENCE - FIGURE C3.2b AERIAL PHOTOGRAPH OF SITE APFP Reg. (2009) 5(2)(o)					
Drawing Status Scale 1:250,000 @ A3 DO NOT SCALE					
Jacobs No. B2325300					
ProjectWise No. B2325300-JAC-000-ENV-DRG-001091					
Drawing number Figure C3.2b Key Plan					Rev 0
This drawing is not to be used in whole or part other than for the intended purpose and project as defined on this drawing. Refer to the contract for full terms and conditions.					

Contains OS data © Crown copyright and database right (2019)
Esri, HERE, Garmin, © OpenStreetMap contributors, and the
GIS user community. Source: Esri, DigitalGlobe, GeoEye,
Earthstar Geographics, CNES/Airbus DS, USDA, USGS,
AeroGRID, IGN, and the GIS User Community



- Legend**
- Order Limits
 - Order Limits 250m buffer
 - Section break
 - Section break

Sheet displays part of Section A

0	07/03/2019	For Issue	LW	TC	DJ	SH
Rev.	Rev. Date	Purpose of revision	OrigDwn	Checked	Rev'd	Apprv'd

Author

JACOBS
1180 Esplanade Road, Winchester, Wokingham, RG41 3TU, UK.
Tel: +44(0)118 946 7000 Fax: +44(0)118 946 7001
www.jacobs.com

Client

Esso Petroleum Company, Limited
Ermyn House,
Ermyn Way,
Leatherhead,
Surrey,
KT22 8UX

Project

 Southampton to London Pipeline Project

Drawing title

Environmental Statement
GCN LICENCE - FIGURE C3.2b
AERIAL PHOTOGRAPH OF SITE
APFP Reg. (2009) 5(2)(o)

Drawing Status	For Issue
Scale	1:10,000 @ A3 DO NOT SCALE

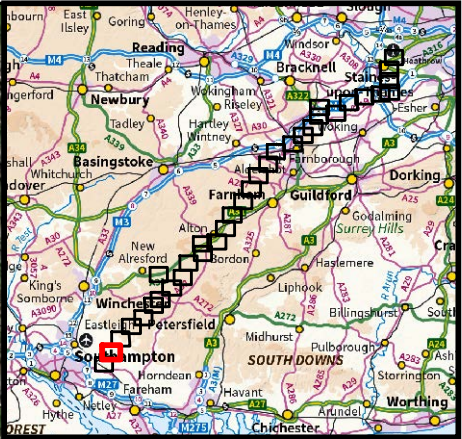
Jacobs No.	B2325300
ProjectWise No.	B2325300-JAC-000-ENV-DRG-001091

Drawing number	Figure C3.2b Sheet 1 of 34	Rev	0
----------------	----------------------------	-----	---

This drawing is not to be used in whole or part other than for the intended purpose and project as defined on this drawing. Refer to the contract for full terms and conditions.

Contains OS data © Crown copyright and database right (2019)
Esri, HERE, Garmin, © OpenStreetMap contributors, and the
GIS user community. Source: Esri, DigitalGlobe, GeoEye,
Earthstar Geographics, CNES/Airbus DS, USDA, USGS,
AeroGRID, IGN, and the GIS User Community





Legend

- Order Limits
- Order Limits 250m buffer
- Section break
- Section break

Sheet displays part of Section A

0	07/03/2019	For Issue	LW	TC	DJ	SH
Rev.	Rev. Date	Purpose of revision	Orig/Dwn	Checked	Rev'd	Apprv'd

JACOBS

1180 Exeats Road, Wymondley, Wokingham, RG41 3TU, UK.
Tel: +44(0)118 946 7000 Fax: +44(0)118 946 7001
www.jacobs.com

Client
Esso Petroleum Company, Limited
Ermyn House,
Ermyn Way,
Leatherhead,
Surrey,
KT22 8UX

Project
 Southampton to London Pipeline Project

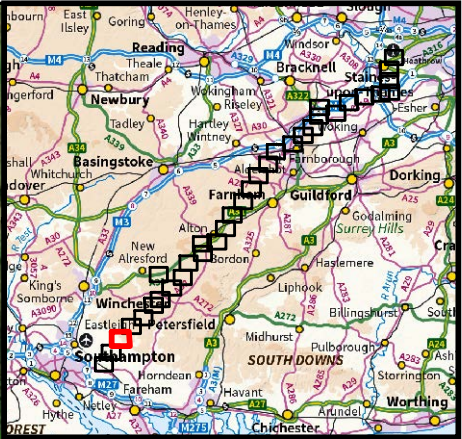
Drawing title
Environmental Statement
GCN LICENCE - FIGURE C3.2b
AERIAL PHOTOGRAPH OF SITE
APFP Reg. (2009) 5(2)(o)

Drawing Status	For Issue
Scale	1:10,000 @ A3 DO NOT SCALE
Jacobs No.	B2325300
ProjectWise No.	B2325300-JAC-000-ENV-DRG-001091
Drawing number	Figure C3.2b Sheet 2 of 34
	Rev 0

This drawing is not to be used in whole or part other than for the intended purpose and project as defined on this drawing. Refer to the contract for full terms and conditions.

Contains OS data © Crown copyright and database right (2019)
Esri, HERE, Garmin, © OpenStreetMap contributors, and the
GIS user community. Source: Esri, DigitalGlobe, GeoEye,
Earthstar Geographics, CNES/Airbus DS, USDA, USGS,
AeroGRID, IGN, and the GIS User Community

0 0.1 0.2 0.4 Kilometres



Legend

- Order Limits
- Order Limits 250m buffer
- Section break
- Section break

Sheet displays part of Section A

0	07/03/2019	For Issue	LW	TC	DJ	SH
Rev.	Rev. Date	Purpose of revision	Orig/Dwn	Checked	Rev'd	Apprv'd
Author						

JACOBS

1180 Esbale Road, Wincoburgh, Wokingham, RG41 3TU, UK.
Tel: +44(0)118 946 7000 Fax: +44(0)118 946 7001
www.jacobs.com

Client

Esso Petroleum Company, Limited
Ermy House,
Ermy Way,
Leatherhead,
Surrey,
KT22 8UX

Project

Southampton to London Pipeline Project

Drawing title

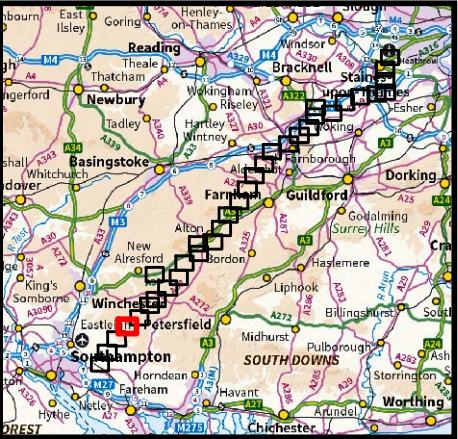
Environmental Statement
GCN LICENCE - FIGURE C3.2b
AERIAL PHOTOGRAPH OF SITE
APFP Reg. (2009) 5(2)(o)

Drawing Status	For Issue	
Scale	1:10,000 @ A3	DO NOT SCALE
Jacobs No.	B2325300	
ProjectWise No.	B2325300-JAC-000-ENV-DRG-001091	
Drawing number	Figure C3.2b Sheet 3 of 34	Rev 0

Contains OS data © Crown copyright and database right (2019)
Esri, HERE, Garmin, © OpenStreetMap contributors, and the GIS user community. Source: Esri, DigitalGlobe, GeoEye, Earthstar Geographics, CNES/Airbus DS, USDA, USGS, AeroGRID, IGN, and the GIS User Community

0 0.1 0.2 0.4 Kilometres

This drawing is not to be used in whole or part other than for the intended purpose and project as defined on this drawing. Refer to the contract for full terms and conditions.



- Legend**
- Order Limits
 - Order Limits 250m buffer
 - Section break
 - Section break

Sheet displays part of Section A

0	07/03/2019	For Issue	LW	TC	DJ	SH
Rev.	Rev. Date	Purpose of revision	Orig/Dwn	Checked	Rev'd	Apprv'd
Author						

JACOBS

1180 Epsom Road, Weybridge, Middlesex, TW20 2EX, UK
Tel: +44(0)118 946 7000 Fax: +44(0)118 946 7001
www.jacobs.com

Client
Esso Petroleum Company, Limited
Ermy House,
Ermy Way,
Leatherhead,
Surrey,
KT22 8UX

Project
 Southampton to London
Pipeline Project

Drawing title
Environmental Statement
GCN LICENCE - FIGURE C3.2b
AERIAL PHOTOGRAPH OF SITE
APFP Reg. (2009) 5(2)(o)

Drawing Status	For Issue
Scale	1:10,000 @ A3 DO NOT SCALE

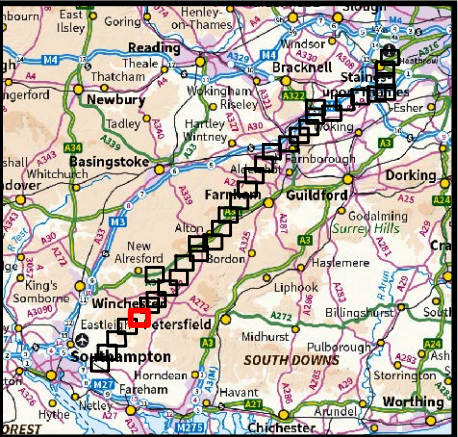
Jacobs No. B2325300
ProjectWise No. B2325300-JAC-000-ENV-DRG-001091

Drawing number Figure C3.2b Sheet 4 of 34	Rev 0
--	----------

This drawing is not to be used in whole or part other than for the intended purpose and project as defined on this drawing. Refer to the contract for full terms and conditions.

Contains OS data © Crown copyright and database right (2019)
Esri, HERE, Garmin, © OpenStreetMap contributors, and the
GIS user community. Source: Esri, DigitalGlobe, GeoEye,
Earthstar Geographics, CNES/Airbus DS, USDA, USGS,
AeroGRID, IGN, and the GIS User Community





- Legend**
- Order Limits
 - Order Limits 250m buffer
 - Section break
 - Section break

Sheet displays part of Section A

0	07/03/2019	For Issue	LW	TC	DJ	SH
Rev.	Rev. Date	Purpose of revision	Orig/Dwn	Checkd	Rev'd	Apprv'd
Author						

JACOBS

1180 Exelside Road, Wymondley, Wokingham, RG41 3TU, UK.
Tel: +44(0)118 946 7000 Fax: +44(0)118 946 7001
www.jacobs.com

Client
Esso Petroleum Company, Limited
Ermyn House,
Ermyn Way,
Leatherhead,
Surrey,
KT22 8UX

Project
 Southampton to London
Pipeline Project

Drawing title

Environmental Statement
GCN LICENCE - FIGURE C3.2b
AERIAL PHOTOGRAPH OF SITE
APFP Reg. (2009) 5(2)(o)

Drawing Status
Scale 1:10,000 @ A3 DO NOT SCALE

Jacobs No. B2325300
ProjectWise No. B2325300-JAC-000-ENV-DRG-001091

Drawing number
Figure C3.2b Sheet 5 of 34

Rev 0
This drawing is not to be used in whole or part other than for the intended purpose and project as defined on this drawing. Refer to the contract for full terms and conditions.

Contains OS data © Crown copyright and database right (2019)
Esri, HERE, Garmin, © OpenStreetMap contributors, and the
GIS user community. Source: Esri, DigitalGlobe, GeoEye,
Earthstar Geographics, CNES/Airbus DS, USDA, USGS,
AeroGRID, IGN, and the GIS User Community

0 0.1 0.2 0.4
Kilometres



Legend

- Order Limits
- Order Limits 250m buffer
- Section break
- Section break

Sheet displays part of Section A

Rev.	Rev. Date	Purpose of revision	OrigDwn	Checked	Rev'd	Apprv'd
0	07/03/2019	For Issue	LW	TC	DJ	SH

Author

1180 Epsom Road, Weybridge, Wokingham, RG41 3TU, UK.
Tel: +44(0)118 946 7000 Fax: +44(0)118 946 7001
www.jacobs.com

Client

Esso Petroleum Company, Limited
Ermyn House,
Ermyn Way,
Leatherhead,
Surrey,
KT22 8UX

Project

Southampton to London
Pipeline Project

Drawing title

Environmental Statement
GCN LICENCE - FIGURE C3.2b
AERIAL PHOTOGRAPH OF SITE
APFP Reg. (2009) 5(2)(o)

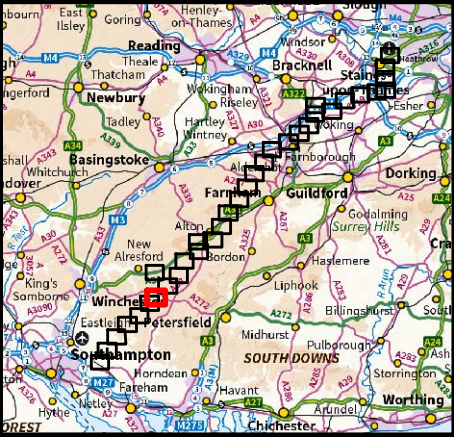
Drawing Status	For Issue
Scale	1:10,000 @ A3 DO NOT SCALE
Jacobs No.	B2325300
ProjectWise No.	B2325300-JAC-000-ENV-DRG-001091
Drawing number	Figure C3.2b Sheet 6 of 34
Rev	0

This drawing is not to be used in whole or part other than for the intended purpose and project as defined on this drawing. Refer to the contract for full terms and conditions.

Contains OS data © Crown copyright and database right (2019)
Esri, HERE, Garmin, © OpenStreetMap contributors, and the
GIS user community. Source: Esri, DigitalGlobe, GeoEye,
Earthstar Geographics, CNES/Airbus DS, USDA, USGS,
AeroGRID, IGN, and the GIS User Community

0 0.1 0.2 0.4

Kilometres



- Legend**
- Order Limits
 - Order Limits 250m buffer
 - Section break
 - Section break

Sheet displays parts of Section A and Section B

0	07/03/2019	For Issue	LW	TC	DJ	SH
Rev.	Rev. Date	Purpose of revision	OrigDwn	Checked	Rev'd	Apprv'd

Author

JACOBS

1180 Ebbw Vale Road, Wetherby, West Yorkshire, LS23 7BQ, UK.
Tel: +44(0)118 946 7000 Fax: +44(0)118 946 7001
www.jacobs.com

Client

Esso Petroleum Company, Limited
Ermy House,
Ermy Way,
Leatherhead,
Surrey,
KT22 8UX

Project

 **Southampton to London Pipeline Project**

Drawing title

Environmental Statement
GCN LICENCE - FIGURE C3.2b
AERIAL PHOTOGRAPH OF SITE
APFP Reg. (2009) 5(2)(o)

Drawing Status	For Issue
Scale	1:10,000 @ A3 DO NOT SCALE

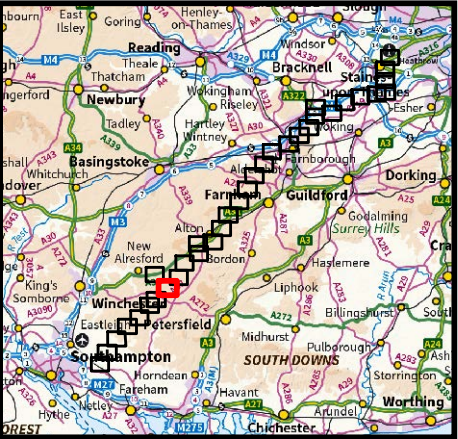
Jacobs No.	B2325300
ProjectWise No.	B2325300-JAC-000-ENV-DRG-001091

Drawing number	Figure C3.2b Sheet 7 of 34	Rev	0
----------------	----------------------------	-----	---

This drawing is not to be used in whole or part other than for the intended purpose and project as defined on this drawing. Refer to the contract for full terms and conditions.

Contains OS data © Crown copyright and database right (2019) Esri, HERE, Garmin, © OpenStreetMap contributors, and the GIS user community. Source: Esri, DigitalGlobe, GeoEye, Earthstar Geographics, CNES/Airbus DS, USDA, USGS, AeroGRID, IGN, and the GIS User Community





- Legend**
- Order Limits
 - Order Limits 250m buffer
 - Section break
 - Section break

Sheet displays part of Section B

0	07/03/2019	For Issue	LW	TC	DJ	SH
Rev.	Rev. Date	Purpose of revision	Orig/Dwn	Checkd	Rev'd	Apprv'd

Author

JACOBS
1180 Epsom Road, Wokingham, RG41 3TU, UK.
Tel: +44(0)118 946 7000 Fax: +44(0)118 946 7001
www.jacobs.com

Client

Esso Petroleum Company, Limited
Ermyn House,
Ermyn Way,
Leatherhead,
Surrey,
KT22 8UX

Project

 **Southampton to London Pipeline Project**

Drawing title

Environmental Statement
GCN LICENCE - FIGURE C3.2b
AERIAL PHOTOGRAPH OF SITE
APFP Reg. (2009) 5(2)(o)

Drawing Status	For Issue
Scale	1:10,000 @ A3 DO NOT SCALE

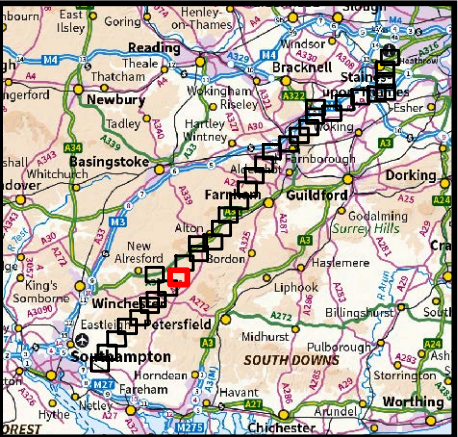
Jacobs No.	B2325300
ProjectWise No.	B2325300-JAC-000-ENV-DRG-001091

Drawing number	Figure C3.2b Sheet 8 of 34	Rev	0
----------------	----------------------------	-----	---

This drawing is not to be used in whole or part other than for the intended purpose and project as defined on this drawing. Refer to the contract for full terms and conditions.

Contains OS data © Crown copyright and database right (2019) Esri, HERE, Garmin, © OpenStreetMap contributors, and the GIS user community. Source: Esri, DigitalGlobe, GeoEye, Earthstar Geographics, CNES/Airbus DS, USDA, USGS, AeroGRID, IGN, and the GIS User Community





Legend

- Order Limits
- Order Limits 250m buffer
- Section break
- Section break

Sheet displays part of Section B

0	07/03/2019	For Issue	LW	TC	DJ	SH
Rev.	Rev. Date	Purpose of revision	Orig/Dwn	Checked	Rev'd	Apprv'd
Author						

JACOBS

1180 Epsale Road, Weymouth, Dorset, UK
Tel: +44(0)119 946 7000 Fax: +44(0)119 946 7001
www.jacobs.com

Client

Esso Petroleum Company, Limited
Ermy House,
Ermy Way,
Leatherhead,
Surrey,
KT22 8UX

Project

Esso Southampton to London Pipeline Project

Drawing title

Environmental Statement
GCN LICENCE - FIGURE C3.2b
AERIAL PHOTOGRAPH OF SITE
APFP Reg. (2009) 5(2)(o)

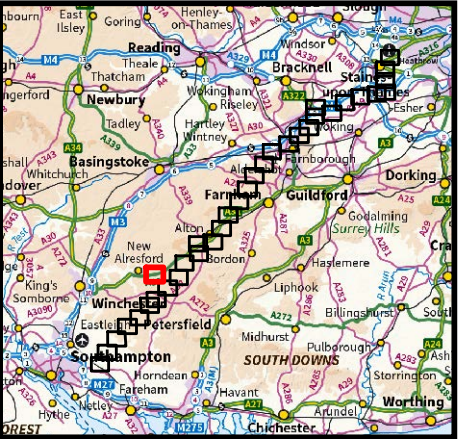
Drawing Status	For Issue	
Scale	1:10,000 @ A3	DO NOT SCALE
Jacobs No.	B2325300	
ProjectWise No.	B2325300-JAC-000-ENV-DRG-001091	
Drawing number	Figure C3.2b Sheet 9 of 34	Rev 0

This drawing is not to be used in whole or part other than for the intended purpose and project as defined on this drawing. Refer to the contract for full terms and conditions.

Contains OS data © Crown copyright and database right (2019)
Esri, HERE, Garmin, © OpenStreetMap contributors, and the
GIS user community. Source: Esri, DigitalGlobe, GeoEye,
Earthstar Geographics, CNES/Airbus DS, USDA, USGS,
AeroGRID, IGN, and the GIS User Community



Section B



- Legend**
- Order Limits
 - Order Limits 250m buffer
 - Section break
 - Section break

Sheet displays part of Section B

0	07/03/2019	For Issue	LW	TC	DJ	SH
Rev.	Rev. Date	Purpose of revision	OrigDwn	Checked	Rev'd	Apprv'd

Author

JACOBS
1180 Epsom Road, Wymondley, Wokingham, RG41 3TU, UK.
Tel: +44(0)118 946 7000 Fax: +44(0)118 946 7001
www.jacobs.com

Client

Esso Petroleum Company, Limited
Ermyn House,
Ermyn Way,
Leatherhead,
Surrey,
KT22 8UX

Project

 Southampton to London Pipeline Project

Drawing title

Environmental Statement
GCN LICENCE - FIGURE C3.2b
AERIAL PHOTOGRAPH OF SITE
APFP Reg. (2009) 5(2)(o)

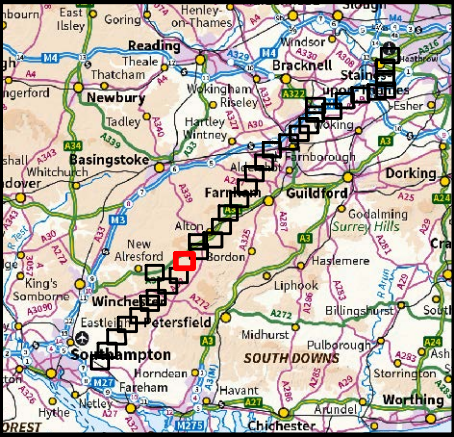
Drawing Status	For Issue
Scale	1:10,000 @ A3 DO NOT SCALE

Jacobs No.	B2325300
ProjectWise No.	B2325300-JAC-000-ENV-DRG-001091

Drawing number	Figure C3.2b Sheet 10 of 34	Rev	0
----------------	-----------------------------	-----	---

This drawing is not to be used in whole or part other than for the intended purpose and project as defined on this drawing. Refer to the contract for full terms and conditions.

Contains OS data © Crown copyright and database right (2019)
Esri, HERE, Garmin, © OpenStreetMap contributors, and the
GIS user community. Source: Esri, DigitalGlobe, GeoEye,
Earthstar Geographics, CNES/Airbus DS, USDA, USGS,
AeroGRID, IGN, and the GIS User Community



Legend

- Order Limits
- Order Limits 250m buffer
- Section break
- Section break

Sheet displays part of Section B

0	07/03/2019	For Issue	LW	TC	DJ	SH
Rev.	Rev. Date	Purpose of revision	OrigDwn	Checked	Rev'd	Apprv'd

Author

JACOBS

1180 Epsom Road, Weybridge, Wokingham, RG41 3TU, UK.
Tel: +44(0)118 946 7000 Fax: +44(0)118 946 7001
www.jacobs.com

Client

Esso Petroleum Company, Limited
Ermyn House,
Ermyn Way,
Leatherhead,
Surrey,
KT22 8UX

Project

Southampton to London Pipeline Project

Drawing title

Environmental Statement
GCN LICENCE - FIGURE C3.2b
AERIAL PHOTOGRAPH OF SITE
APFP Reg. (2009) 5(2)(o)

Drawing Status	For Issue
Scale	1:10,000 @ A3 DO NOT SCALE
Jacobs No.	B2325300
ProjectWise No.	B2325300-JAC-000-ENV-DRG-001091
Drawing number	Figure C3.2b Sheet 11 of 34
Rev	0

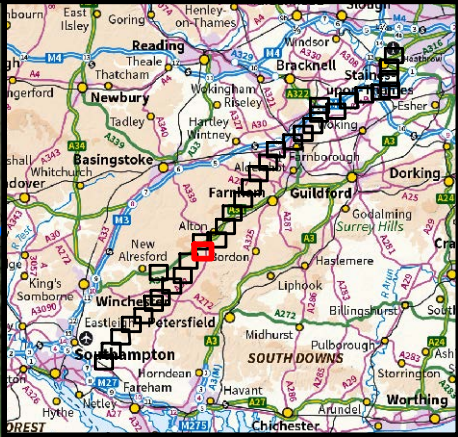
This drawing is not to be used in whole or part other than for the intended purpose and project as defined on this drawing. Refer to the contract for full terms and conditions.

Contains OS data © Crown copyright and database right (2019)
Esri, HERE, Garmin, © OpenStreetMap contributors, and the GIS user community. Source: Esri, DigitalGlobe, GeoEye, Earthstar Geographics, CNES/Airbus DS, USDA, USGS, AeroGRID, IGN, and the GIS User Community



Section B

LOWER
FARRINGTON



- Legend**
- Order Limits
 - Order Limits 250m buffer
 - Section break
 - Section break

Sheet displays part of Section B

0	07/03/2019	For Issue	LW	TC	DJ	SH
Rev.	Rev. Date	Purpose of revision	Orig/Dwn	Checked	Rev'd	Apprv'd

JACOBS
1180 Epsale Road, Weybridge, Middlesex, TW20 2EX, UK
Tel: +44(0)118 946 7000 Fax: +44(0)118 946 7001
www.jacobs.com

Client
Esso Petroleum Company, Limited
Ermy House,
Ermy Way,
Leatherhead,
Surrey,
KT22 8UX

Project
 **Southampton to London Pipeline Project**

Drawing title
**Environmental Statement
GCN LICENCE - FIGURE C3.2b
AERIAL PHOTOGRAPH OF SITE
APFP Reg. (2009) 5(2)(o)**

Drawing Status	For Issue
Scale	1:10,000 @ A3 DO NOT SCALE

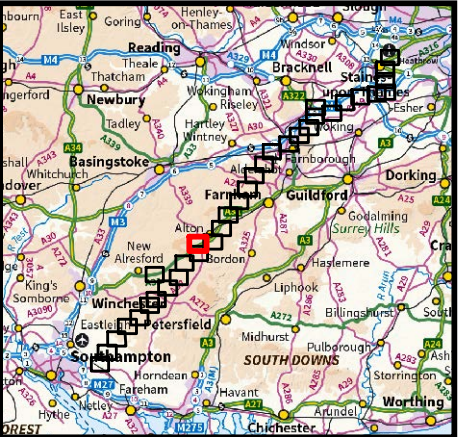
Jacobs No.	B2325300
ProjectWise No.	B2325300-JAC-000-ENV-DRG-001091

Drawing number	Figure C3.2b Sheet 12 of 34	Rev	0
----------------	-----------------------------	-----	---

This drawing is not to be used in whole or part other than for the intended purpose and project as defined on this drawing. Refer to the contract for full terms and conditions.

Contains OS data © Crown copyright and database right (2019) Esri, HERE, Garmin, © OpenStreetMap contributors, and the GIS user community. Source: Esri, DigitalGlobe, GeoEye, Earthstar Geographics, CNES/Airbus DS, USDA, USGS, AeroGRID, IGN, and the GIS User Community





Legend

- Order Limits
- Order Limits 250m buffer
- Section break
- Section break

Sheet displays part of Section B

0	07/03/2019	For Issue	LW	TC	DJ	SH
Rev.	Rev. Date	Purpose of revision	Orig/Dwn	Checkd	Rev'd	Apprv'd

JACOBS

1180 Esplanade Road, Winchester, Wokingham, RG41 3TU, UK.
Tel: +44(0)118 946 7000 Fax: +44(0)118 946 7001
www.jacobs.com

Client

Eso Petroleum Company, Limited
Ermy House,
Ermy Way,
Leatherhead,
Surrey,
KT22 8UX

Project

Southampton to London Pipeline Project

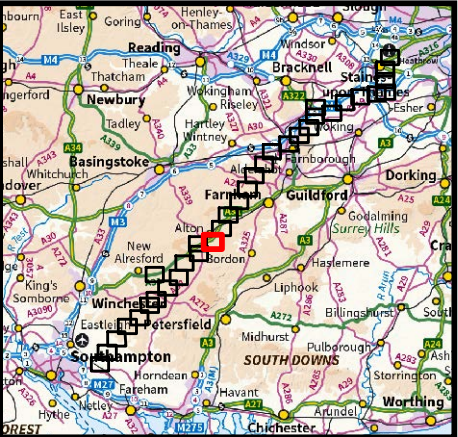
Drawing title

Environmental Statement
GCN LICENCE - FIGURE C3.2b
AERIAL PHOTOGRAPH OF SITE
APFP Reg. (2009) 5(2)(o)

Drawing Status	For Issue
Scale	1:10,000 @ A3 DO NOT SCALE
Jacobs No.	B2325300
ProjectWise No.	B2325300-JAC-000-ENV-DRG-001091
Drawing number	Figure C3.2b Sheet 13 of 34
	Rev 0

This drawing is not to be used in whole or part other than for the intended purpose and project as defined on this drawing. Refer to the contract for full terms and conditions.

Contains OS data © Crown copyright and database right (2019) Esri, HERE, Garmin, © OpenStreetMap contributors, and the GIS user community. Source: Esri, DigitalGlobe, GeoEye, Earthstar Geographics, CNES/Airbus DS, USDA, USGS, AeroGRID, IGN, and the GIS User Community



Legend

- Order Limits
- Order Limits 250m buffer
- Section break
- Section break

Sheet displays parts of Section B and Section C

0	07/03/2019	For Issue	LW	TC	DJ	SH
Rev.	Rev. Date	Purpose of revision	Orig/Dwn	Checked	Rev'd	Apprv'd

Author

JACOBS

1180 Epsale Road, Wincoburn, Wokingham, RG41 3TU, UK.
Tel: +44(0)118 946 7000 Fax: +44(0)118 946 7001
www.jacobs.com

Client

Esso Petroleum Company, Limited
Ermyn House,
Ermyn Way,
Leatherhead,
Surrey,
KT22 8UX

Project

Southampton to London Pipeline Project

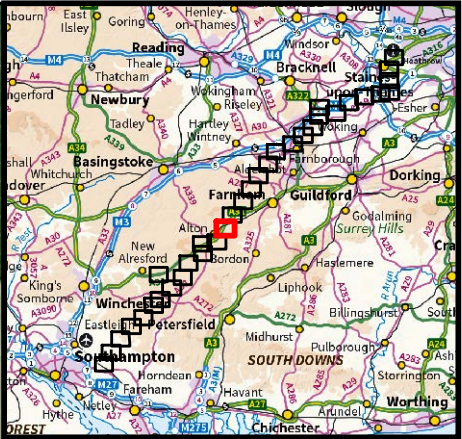
Drawing title

Environmental Statement
GCN LICENCE - FIGURE C3.2b
AERIAL PHOTOGRAPH OF SITE
APFP Reg. (2009) 5(2)(o)

Drawing Status	For Issue
Scale	1:10,000 @ A3 DO NOT SCALE
Jacobs No.	B2325300
ProjectWise No.	B2325300-JAC-000-ENV-DRG-001091
Drawing number	Figure C3.2b Sheet 14 of 34
Rev	0

This drawing is not to be used in whole or part other than for the intended purpose and project as defined on this drawing. Refer to the contract for full terms and conditions.

Contains OS data © Crown copyright and database right (2019) Esri, HERE, Garmin, © OpenStreetMap contributors, and the GIS user community. Source: Esri, DigitalGlobe, GeoEye, Earthstar Geographics, CNES/Airbus DS, USDA, USGS, AeroGRID, IGN, and the GIS User Community



Legend

- Order Limits
- Order Limits 250m buffer
- Section break
- Section break

Sheet displays part of Section C

0	07/03/2019	For Issue	LW	TC	DJ	SH
Rev.	Rev. Date	Purpose of revision	OrigDwn	Checked	Rev'd	Apprv'd

Author

JACOBS

1180 Epsom Road, Weybridge, Wokingham, RG41 3TU, UK.
Tel: +44(0)118 946 7000 Fax: +44(0)118 946 7001
www.jacobs.com

Client

Esso Petroleum Company, Limited
Ermy House,
Ermy Way,
Leatherhead,
Surrey,
KT22 8UX

Project

Southampton to London Pipeline Project

Drawing title

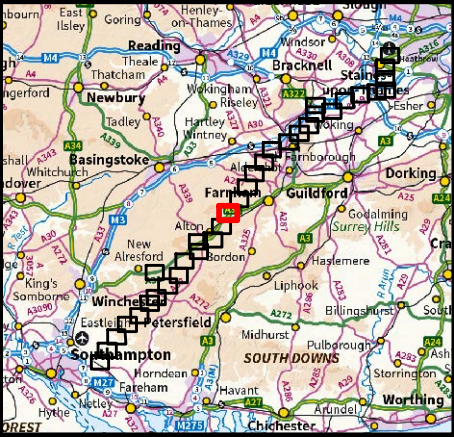
Environmental Statement
GCN LICENCE - FIGURE C3.2b
AERIAL PHOTOGRAPH OF SITE
APFP Reg. (2009) 5(2)(o)

Drawing Status	For Issue
Scale	1:10,000 @ A3 DO NOT SCALE
Jacobs No.	B2325300
ProjectWise No.	B2325300-JAC-000-ENV-DRG-001091
Drawing number	Figure C3.2b Sheet 15 of 34
Rev	0

This drawing is not to be used in whole or part other than for the intended purpose and project as defined on this drawing. Refer to the contract for full terms and conditions.

Contains OS data © Crown copyright and database right (2019) Esri, HERE, Garmin, © OpenStreetMap contributors, and the GIS user community. Source: Esri, DigitalGlobe, GeoEye, Earthstar Geographics, CNES/Airbus DS, USDA, USGS, AeroGRID, IGN, and the GIS User Community





- Legend**
- Order Limits
 - Order Limits 250m buffer
 - Section break
 - Section break

Section C

Sheet displays part of Section C

0	07/03/2019	For Issue	LW	TC	DJ	SH
Rev.	Rev. Date	Purpose of revision	Orig/Dwn	Checked	Rev'd	Apprv'd

Author

JACOBS
1180 Ebbw Vale Road, Wymondley, Wokingham, RG41 3TU, UK.
Tel: +44(0)118 946 7000 Fax: +44(0)118 946 7001
www.jacobs.com

Client

Esso Petroleum Company, Limited
Ermy House,
Ermy Way,
Leatherhead,
Surrey,
KT22 8UX

Project

 Southampton to London Pipeline Project

Drawing title

Environmental Statement
GCN LICENCE - FIGURE C3.2b
AERIAL PHOTOGRAPH OF SITE
APFP Reg. (2009) 5(2)(o)

Drawing Status	For Issue
Scale	1:10,000 @ A3 DO NOT SCALE

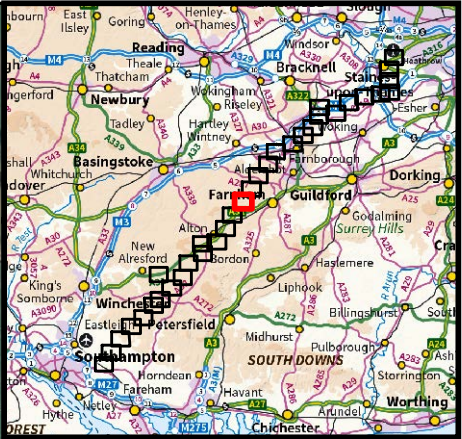
Jacobs No.	B2325300
Project/Wise No.	B2325300-JAC-000-ENV-DRG-001091

Drawing number	Figure C3.2b Sheet 16 of 34	Rev	0
----------------	-----------------------------	-----	---

This drawing is not to be used in whole or part other than for the intended purpose and project as defined on this drawing. Refer to the contract for full terms and conditions.

Contains OS data © Crown copyright and database right (2019)
Esri, HERE, Garmin, © OpenStreetMap contributors, and the
GIS user community. Source: Esri, DigitalGlobe, GeoEye,
Earthstar Geographics, CNES/Airbus DS, USDA, USGS,
AeroGRID, IGN, and the GIS User Community





Legend

- Order Limits
- Order Limits 250m buffer
- Section break
- Section break

Sheet displays part of Section C

Rev.	Rev. Date	Purpose of revision	OrigDwn	Checked	Rev'd	Apprv'd
0	07/03/2019	For Issue	LW	TC	DJ	SH

Author

JACOBS

1180 Esplanade Road, Winchester, Wokingham, RG41 3TU, UK.
Tel: +44(0)118 946 7000 Fax: +44(0)118 946 7001
www.jacobs.com

Client

Esso Petroleum Company, Limited
Ermyn House,
Ermyn Way,
Leatherhead,
Surrey,
KT22 8UX

Project

Southampton to London Pipeline Project

Drawing title

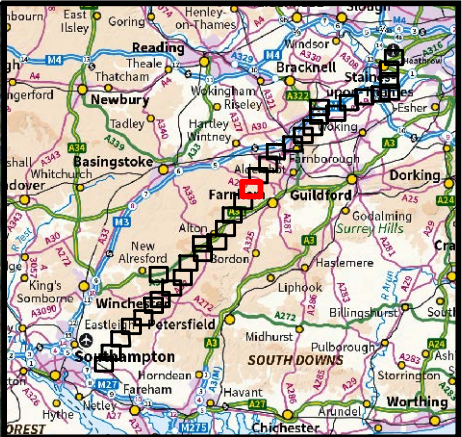
Environmental Statement
GCN LICENCE - FIGURE C3.2b
AERIAL PHOTOGRAPH OF SITE
APFP Reg. (2009) 5(2)(o)

Drawing Status	For Issue
Scale	1:10,000 @ A3 DO NOT SCALE
Jacobs No.	B2325300
ProjectWise No.	B2325300-JAC-000-ENV-DRG-001091
Drawing number	Figure C3.2b Sheet 17 of 34
Rev	0

This drawing is not to be used in whole or part other than for the intended purpose and project as defined on this drawing. Refer to the contract for full terms and conditions.

Contains OS data © Crown copyright and database right (2019) Esri, HERE, Garmin, © OpenStreetMap contributors, and the GIS user community. Source: Esri, DigitalGlobe, GeoEye, Earthstar Geographics, CNES/Airbus DS, USDA, USGS, AeroGRID, IGN, and the GIS User Community

0 0.1 0.2 0.4 Kilometres



Legend

- Order Limits
- Order Limits 250m buffer
- Section break
- Section break

Sheet displays parts of Section C and Section D

Rev.	Rev. Date	Purpose of revision	Orig/Dwn	Checkd	Rev'd	Apprv'd
0	07/03/2019	For Issue	LW	TC	DJ	SH

JACOBS

1180 Esplanade Road, Wymondley, Wokingham, RG41 3TU, UK.
Tel: +44(0)118 946 7000 Fax: +44(0)118 946 7001
www.jacobs.com

Client

Esso Petroleum Company, Limited
Ermyn House,
Ermyn Way,
Leatherhead,
Surrey,
KT22 8UX

Project

Southampton to London Pipeline Project

Drawing title

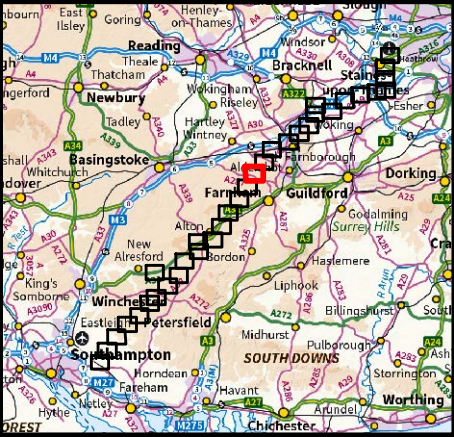
Environmental Statement
GCN LICENCE - FIGURE C3.2b
AERIAL PHOTOGRAPH OF SITE
APFP Reg. (2009) 5(2)(o)

Drawing Status		For Issue
Scale	1:10,000	@ A3
		DO NOT SCALE

Jacobs No.	B2325300
ProjectWise No.	B2325300-JAC-000-ENV-DRG-001091
Drawing number	Figure C3.2b Sheet 18 of 34
	Rev 0

This drawing is not to be used in whole or part other than for the intended purpose and project as defined on this drawing. Refer to the contract for full terms and conditions.

Contains OS data © Crown copyright and database right (2019) Esri, HERE, Garmin, © OpenStreetMap contributors, and the GIS user community. Source: Esri, DigitalGlobe, GeoEye, Earthstar Geographics, CNES/Airbus DS, USDA, USGS, AeroGRID, IGN, and the GIS User Community



- Legend**
- Order Limits
 - Order Limits 250m buffer
 - Section break
 - Section break

Sheet displays part of Section D

0	07/03/2019	For Issue	LW	TC	DJ	SH
Rev.	Rev. Date	Purpose of revision	Orig/Dwn	Checked	Rev'd	Apprv'd

JACOBS
1180 Epsom Road, Weybridge, Middlesex, TW20 2EX, UK
Tel: +44(0)118 946 7000 Fax: +44(0)118 946 7001
www.jacobs.com

Client
Esso Petroleum Company, Limited
Ermyn House,
Ermyn Way,
Leatherhead,
Surrey,
KT22 8UX

Project
 **Southampton to London Pipeline Project**

Drawing title
**Environmental Statement
GCN LICENCE - FIGURE C3.2b
AERIAL PHOTOGRAPH OF SITE
APFP Reg. (2009) 5(2)(o)**

Drawing Status	For Issue
----------------	-----------

Scale	1:10,000 @ A3	DO NOT SCALE
-------	---------------	--------------

Jacobs No.	B2325300
------------	----------

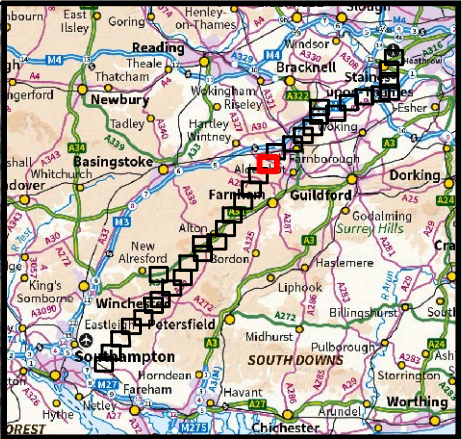
ProjectWise No.	B2325300-JAC-000-ENV-DRG-001091
-----------------	---------------------------------

Drawing number	Figure C3.2b Sheet 19 of 34	Rev	0
----------------	-----------------------------	-----	---

This drawing is not to be used in whole or part other than for the intended purpose and project as defined on this drawing. Refer to the contract for full terms and conditions.

Contains OS data © Crown copyright and database right (2019)
Esri, HERE, Garmin, © OpenStreetMap contributors, and the
GIS user community. Source: Esri, DigitalGlobe, GeoEye,
Earthstar Geographics, CNES/Airbus DS, USDA, USGS,
AeroGRID, IGN, and the GIS User Community





Legend

- Order Limits
- Order Limits 250m buffer
- Section break
- Section break

Sheet displays part of Section D

0	07/03/2019	For Issue	LW	TC	DJ	SH
Rev.	Rev. Date	Purpose of revision	Orig/Dwn	Checked	Rev'd	Apprv'd

JACOBS

1180 Esplanade Road, Winchester, Wokingham, RG41 3TU, UK.
Tel: +44(0)118 946 7000 Fax: +44(0)118 946 7001
www.jacobs.com

Client

Eso Petroleum Company, Limited
Ermy House,
Ermy Way,
Leatherhead,
Surrey,
KT22 8UX

Project

Southampton to London
Pipeline Project

Drawing title

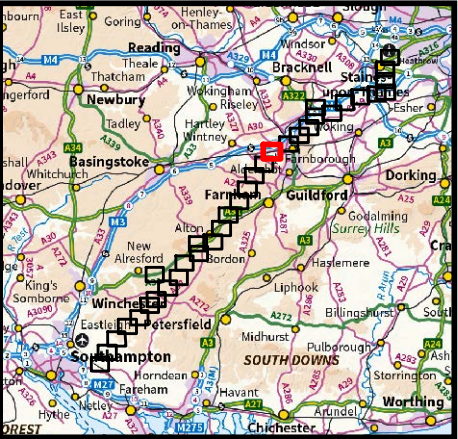
Environmental Statement
GCN LICENCE - FIGURE C3.2b
AERIAL PHOTOGRAPH OF SITE
APFP Reg. (2009) 5(2)(o)

Drawing Status	For Issue
Scale	1:10,000 @ A3 DO NOT SCALE
Jacobs No.	B2325300
ProjectWise No.	B2325300-JAC-000-ENV-DRG-001091
Drawing number	Figure C3.2b Sheet 20 of 34
	Rev 0

This drawing is not to be used in whole or part other than for the intended purpose and project as defined on this drawing. Refer to the contract for full terms and conditions.

Contains OS data © Crown copyright and database right (2019) Esri, HERE, Garmin, © OpenStreetMap contributors, and the GIS user community. Source: Esri, DigitalGlobe, GeoEye, Earthstar Geographics, CNES/Airbus DS, USDA, USGS, AeroGRID, IGN, and the GIS User Community





Legend

- Order Limits
- Order Limits 250m buffer
- Section break
- Section break

Sheet displays parts of Section D and Section E

0	07/03/2019	For Issue	LW	TC	DJ	SH
Rev.	Rev. Date	Purpose of revision	Orig/Dwn	Checkd	Rev'd	Apprv'd
Author						

JACOBS
1180 Esplanade Road, Weybridge, Middlesex, TW20 2EX, UK
Tel: +44(0)118 946 7000 Fax: +44(0)118 946 7001
www.jacobs.com

Client
Esso Petroleum Company, Limited
Ermyn House,
Ermyn Way,
Leatherhead,
Surrey,
KT22 8UX

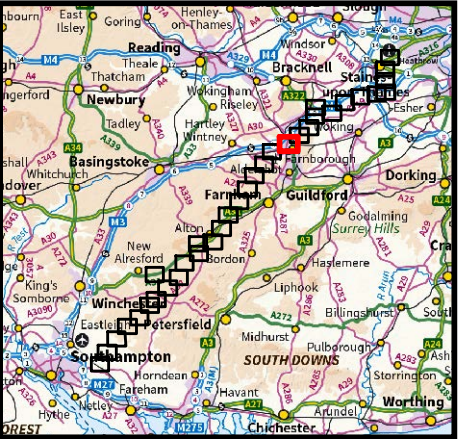
Project
 Southampton to London Pipeline Project

Drawing title
Environmental Statement
GCN LICENCE - FIGURE C3.2b
AERIAL PHOTOGRAPH OF SITE
APFP Reg. (2009) 5(2)(o)

Drawing Status	For Issue
Scale	1:10,000 @ A3 DO NOT SCALE
Jacobs No.	B2325300
ProjectWise No.	B2325300-JAC-000-ENV-DRG-001091
Drawing number	Figure C3.2b Sheet 21 of 34
Rev	0

This drawing is not to be used in whole or part other than for the intended purpose and project as defined on this drawing. Refer to the contract for full terms and conditions.

Contains OS data © Crown copyright and database right (2019) Esri, HERE, Garmin, © OpenStreetMap contributors, and the GIS user community. Source: Esri, DigitalGlobe, GeoEye, Earthstar Geographics, CNES/Airbus DS, USDA, USGS, AeroGRID, IGN, and the GIS User Community



- Legend**
- Order Limits
 - Order Limits 250m buffer
 - Section break
 - Section break

Sheet displays part of Section E

0	07/03/2019	For Issue	LW	TC	DJ	SH
Rev.	Rev. Date	Purpose of revision	OrigDwn	Checked	Rev'd	Apprv'd

JACOBS
1180 Esplanade Road, Wymondley, Wokingham, RG41 3TU, UK.
Tel: +44(0)118 946 7000 Fax: +44(0)118 946 7001
www.jacobs.com

Client
Esso Petroleum Company, Limited
Ermyn House,
Ermyn Way,
Leatherhead,
Surrey,
KT22 8UX

Project
 **Southampton to London Pipeline Project**

Drawing title
**Environmental Statement
GCN LICENCE - FIGURE C3.2b
AERIAL PHOTOGRAPH OF SITE
APFP Reg. (2009) 5(2)(o)**

Drawing Status	For Issue
Scale	1:10,000 @ A3 DO NOT SCALE

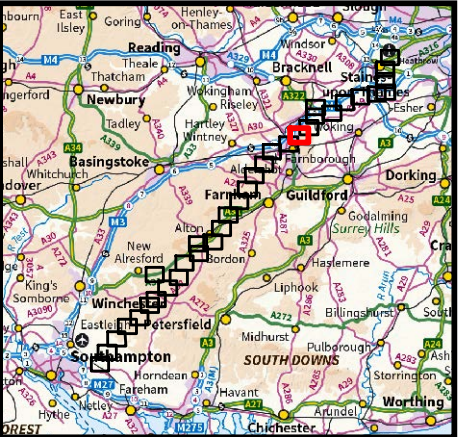
Jacobs No.	B2325300
ProjectWise No.	B2325300-JAC-000-ENV-DRG-001091

Drawing number	Figure C3.2b Sheet 22 of 34	Rev	0
----------------	-----------------------------	-----	---

This drawing is not to be used in whole or part other than for the intended purpose and project as defined on this drawing. Refer to the contract for full terms and conditions.

Contains OS data © Crown copyright and database right (2019) Esri, HERE, Garmin, © OpenStreetMap contributors, and the GIS user community. Source: Esri, DigitalGlobe, GeoEye, Earthstar Geographics, CNES/Airbus DS, USDA, USGS, AeroGRID, IGN, and the GIS User Community





Legend

- Order Limits
- Order Limits 250m buffer
- Section break
- Section break

Sheet displays part of Section E

0	07/03/2019	For Issue	LW	TC	DJ	SH
Rev.	Rev. Date	Purpose of revision	Orig/Dwn	Checkd	Rev'd	Apprv'd

JACOBS

1180 Epsom Road, Weybridge, Wokingham, RG41 3TU, UK.
Tel: +44(0)118 946 7000 Fax: +44(0)118 946 7001
www.jacobs.com

Client

Esso Petroleum Company, Limited
Ermyn House,
Ermyn Way,
Leatherhead,
Surrey,
KT22 8UX

Project

Southampton to London Pipeline Project

Drawing title

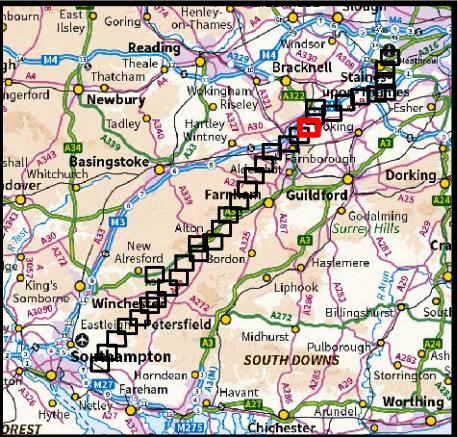
Environmental Statement
GCN LICENCE - FIGURE C3.2b
AERIAL PHOTOGRAPH OF SITE
APFP Reg. (2009) 5(2)(o)

Drawing Status	For Issue
Scale	1:10,000 @ A3 DO NOT SCALE
Jacobs No.	B2325300
ProjectWise No.	B2325300-JAC-000-ENV-DRG-001091
Drawing number	Figure C3.2b Sheet 23 of 34
Rev	0

This drawing is not to be used in whole or part other than for the intended purpose and project as defined on this drawing. Refer to the contract for full terms and conditions.

Contains OS data © Crown copyright and database right (2019)
Esri, HERE, Garmin, © OpenStreetMap contributors, and the
GIS user community. Source: Esri, DigitalGlobe, GeoEye,
Earthstar Geographics, CNES/Airbus DS, USDA, USGS,
AeroGRID, IGN, and the GIS User Community





- Legend**
- Order Limits
 - Order Limits 250m buffer
 - Section break
 - Section break

Sheet displays parts of Section E and Section F

0	07/03/2019	For Issue	LW	TC	DJ	SH	
Rev.	Rev. Date	Purpose of revision	Orig/Dwn	Checked	Rev'd	Apprv'd	

Author

JACOBS

1180 Esplanade Road, Warrimoh, New South Wales, 2570, Australia
Tel: +61(0)118 946 7000 Fax: +61(0)118 946 7001
www.jacobs.com

Client

Eso Petroleum Company, Limited
Ermy House,
Ermy Way,
Leatherhead,
Surrey,
KT22 8UX

Project

 Southampton to London Pipeline Project

Drawing title

Environmental Statement
GCN LICENCE - FIGURE C3.2b
AERIAL PHOTOGRAPH OF SITE
APFP Reg. (2009) 5(2)(o)

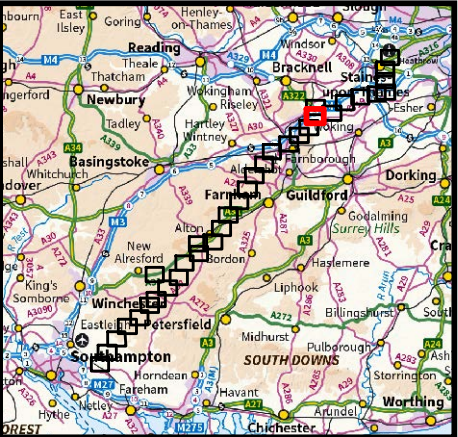
Drawing Status	For Issue
Scale	1:10,000 @ A3 DO NOT SCALE

Jacobs No.	B2325300
ProjectWise No.	B2325300-JAC-000-ENV-DRG-001091

Drawing number	Figure C3.2b Sheet 24 of 34	Rev	0
----------------	-----------------------------	-----	---

This drawing is not to be used in whole or part other than for the intended purpose and project as defined on this drawing. Refer to the contract for full terms and conditions.

Contains OS data © Crown copyright and database right (2019)
Esri, HERE, Garmin, © OpenStreetMap contributors, and the
GIS user community. Source: Esri, DigitalGlobe, GeoEye,
Earthstar Geographics, CNES/Airbus DS, USDA, USGS,
AeroGRID, IGN, and the GIS User Community



Legend

- Order Limits
- Order Limits 250m buffer
- Section break
- Section break

Sheet displays part of Section F

0	07/03/2019	For Issue	LW	TC	DJ	SH
Rev.	Rev. Date	Purpose of revision	Orig/Dwn	Checkd	Rev'd	Apprv'd
Author						

JACOBS

1180 Esplanade Road, Wymondley, Wokingham, RG41 3TU, UK.
Tel: +44(0)118 946 7000 Fax: +44(0)118 946 7001
www.jacobs.com

Client

Esso Petroleum Company, Limited
Ermy House,
Ermy Way,
Leatherhead,
Surrey,
KT22 8UX

Project

Southampton to London Pipeline Project

Drawing title

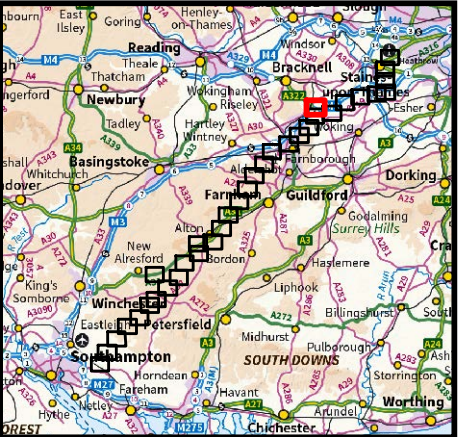
Environmental Statement
GCN LICENCE - FIGURE C3.2b
AERIAL PHOTOGRAPH OF SITE
APFP Reg. (2009) 5(2)(o)

Drawing Status	For Issue	
Scale	1:10,000 @ A3	DO NOT SCALE
Jacobs No.	B2325300	
ProjectWise No.	B2325300-JAC-000-ENV-DRG-001091	
Drawing number	Figure C3.2b Sheet 25 of 34	Rev 0

This drawing is not to be used in whole or part other than for the intended purpose and project as defined on this drawing. Refer to the contract for full terms and conditions.

Contains OS data © Crown copyright and database right (2019) Esri, HERE, Garmin, © OpenStreetMap contributors, and the GIS user community. Source: Esri, DigitalGlobe, GeoEye, Earthstar Geographics, CNES/Airbus DS, USDA, USGS, AeroGRID, IGN, and the GIS User Community





- Legend**
- Order Limits
 - Order Limits 250m buffer
 - Section break
 - Section break

Sheet displays part of Section F

0	07/03/2019	For Issue	LW	TC	DJ SH
Rev.	Rev. Date	Purpose of revision	OrigDwn	Checked	Rev'd Apprv'd

Author

JACOBS
1180 Eskdale Road, Wymondley, Wokingham, RG41 3TU, UK.
Tel: +44(0)118 946 7000 Fax: +44(0)118 946 7001
www.jacobs.com

Client

Esso Petroleum Company, Limited
Ermyn House,
Ermyn Way,
Leatherhead,
Surrey,
KT22 8UX

Project

 Southampton to London Pipeline Project

Drawing title

Environmental Statement
GCN LICENCE - FIGURE C3.2b
AERIAL PHOTOGRAPH OF SITE
APFP Reg. (2009) 5(2)(o)

Drawing Status	For Issue
Scale	1:10,000 @ A3 DO NOT SCALE

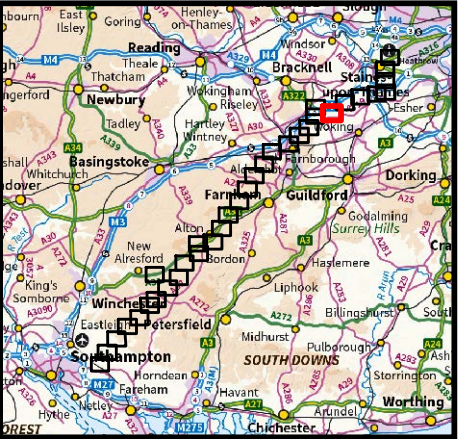
Jacobs No.	B2325300
ProjectWise No.	B2325300-JAC-000-ENV-DRG-001091

Drawing number	Figure C3.2b Sheet 26 of 34	Rev	0
----------------	-----------------------------	-----	---

This drawing is not to be used in whole or part other than for the intended purpose and project as defined on this drawing. Refer to the contract for full terms and conditions.

Contains OS data © Crown copyright and database right (2019) Esri, HERE, Garmin, © OpenStreetMap contributors, and the GIS user community. Source: Esri, DigitalGlobe, GeoEye, Earthstar Geographics, CNES/Airbus DS, USDA, USGS, AeroGRID, IGN, and the GIS User Community





- Legend**
- Order Limits
 - Order Limits 250m buffer
 - Section break
 - Section break

Sheet displays part of Section F

0	07/03/2019	For Issue	LW	TC	DJ	SH
Rev.	Rev. Date	Purpose of revision	OrigDwn	Checked	Rev'd	Apprv'd

Author

JACOBS
1180 Esbale Road, Wincoburgh, Wokingham, RG41 3TU, UK.
Tel: +44(0)118 946 7000 Fax: +44(0)118 946 7001
www.jacobs.com

Client

Esso Petroleum Company, Limited
Ermyn House,
Ermyn Way,
Leatherhead,
Surrey,
KT22 8UX

Project

 Southampton to London Pipeline Project

Drawing title

Environmental Statement
GCN LICENCE - FIGURE C3.2b
AERIAL PHOTOGRAPH OF SITE
APFP Reg. (2009) 5(2)(o)

Drawing Status	For Issue
Scale	1:10,000 @ A3 DO NOT SCALE

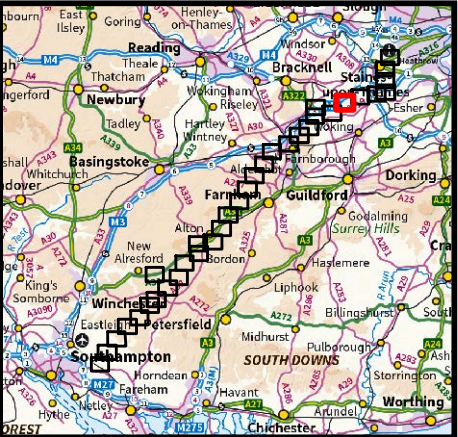
Jacobs No.	B2325300
ProjectWise No.	B2325300-JAC-000-ENV-DRG-001091

Drawing number	Figure C3.2b Sheet 27 of 34	Rev	0
----------------	-----------------------------	-----	---

This drawing is not to be used in whole or part other than for the intended purpose and project as defined on this drawing. Refer to the contract for full terms and conditions.

Contains OS data © Crown copyright and database right (2019) Esri, HERE, Garmin, © OpenStreetMap contributors, and the GIS user community. Source: Esri, DigitalGlobe, GeoEye, Earthstar Geographics, CNES/Airbus DS, USDA, USGS, AeroGRID, IGN, and the GIS User Community





- Legend**
- Order Limits
 - Order Limits 250m buffer
 - Section break
 - Section break

Sheet displays part of Section F

0	07/03/2019	For Issue	LW	TC	DJ	SH
Rev.	Rev. Date	Purpose of revision	Orig/Dwn	Checked	Rev'd	Apprv'd

Author

JACOBS

1180 Epsale Road, Weymouth, Dorset, UK
Tel: +44(0)118 946 7000 Fax: +44(0)118 946 7001
www.jacobs.com

Client

Esso Petroleum Company, Limited
Ermyn House,
Ermyn Way,
Leatherhead,
Surrey,
KT22 8UX

Project

 Southampton to London Pipeline Project

Drawing title

Environmental Statement
GCN LICENCE - FIGURE C3.2b
AERIAL PHOTOGRAPH OF SITE
APFP Reg. (2009) 5(2)(o)

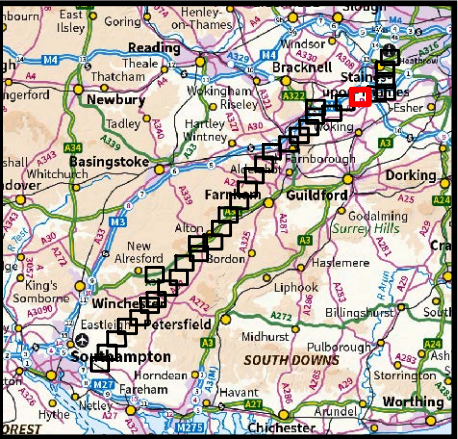
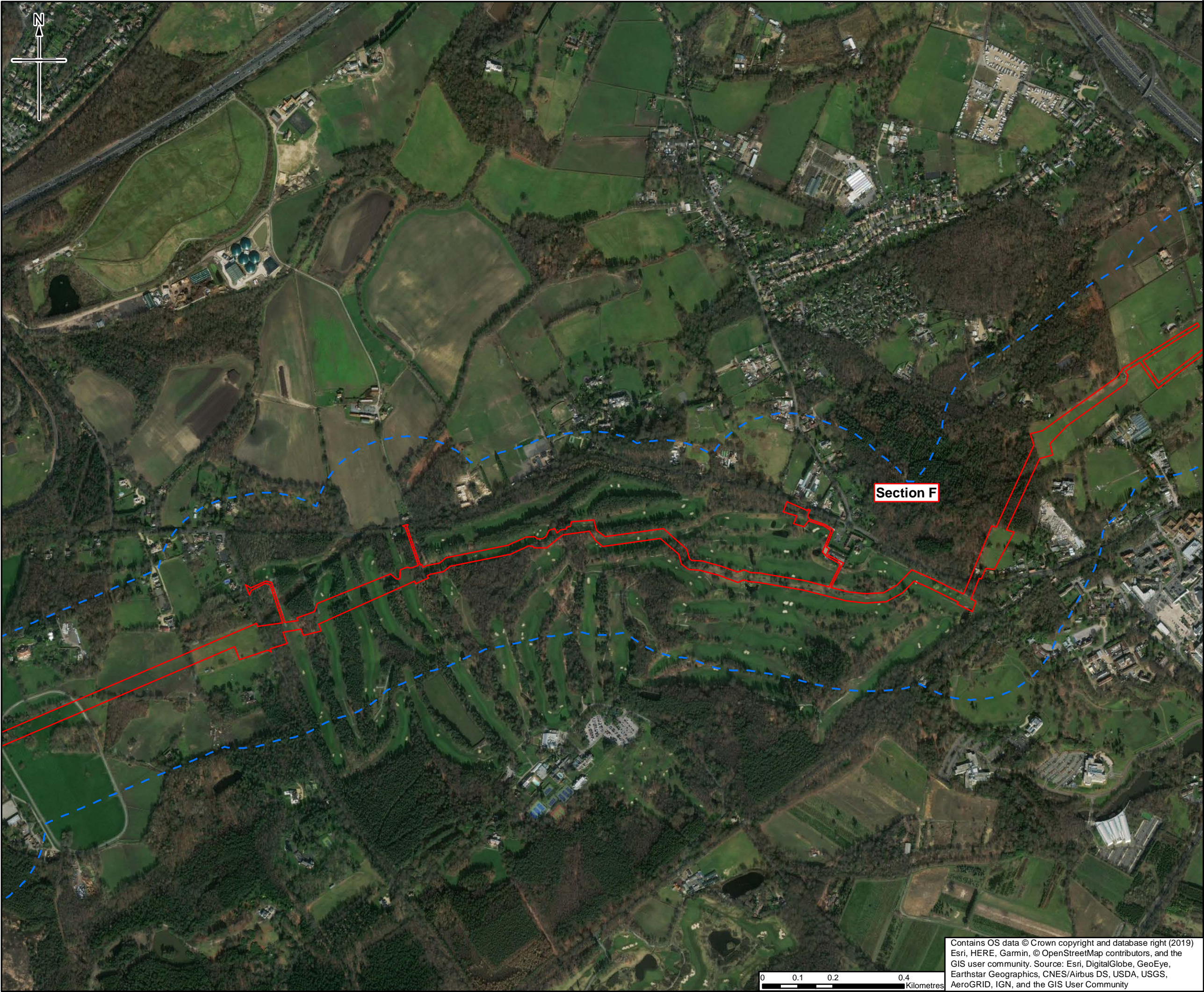
Drawing Status	For Issue
Scale	1:10,000 @ A3 DO NOT SCALE

Jacobs No.	B2325300
ProjectWise No.	B2325300-JAC-000-ENV-DRG-001091

Drawing number	Figure C3.2b Sheet 28 of 34	Rev	0
----------------	-----------------------------	-----	---

This drawing is not to be used in whole or part other than for the intended purpose and project as defined on this drawing. Refer to the contract for full terms and conditions.

Contains OS data © Crown copyright and database right (2019) Esri, HERE, Garmin, © OpenStreetMap contributors, and the GIS user community. Source: Esri, DigitalGlobe, GeoEye, Earthstar Geographics, CNES/Airbus DS, USDA, USGS, AeroGRID, IGN, and the GIS User Community



- Legend**
- Order Limits
 - Order Limits 250m buffer
 - Section break
 - Section break

Sheet displays part of Section F

0	07/03/2019	For Issue	LW	TC	DJ	SH
Rev.	Rev. Date	Purpose of revision	Orig/Dwn	Checked	Rev'd	Apprv'd

Author

JACOBS
1180 Epsom Road, Wokingham, Wokingham, RG41 3TU, UK.
Tel: +44(0)118 946 7000 Fax: +44(0)118 946 7001
www.jacobs.com

Client

Eso Petroleum Company, Limited
Ermy House,
Ermy Way,
Leatherhead,
Surrey,
KT22 8UX

Project

 Southampton to London
Pipeline Project

Drawing title

Environmental Statement
GCN LICENCE - FIGURE C3.2b
AERIAL PHOTOGRAPH OF SITE
APFP Reg. (2009) 5(2)(o)

Drawing Status	For Issue
Scale	1:10,000 @ A3 DO NOT SCALE

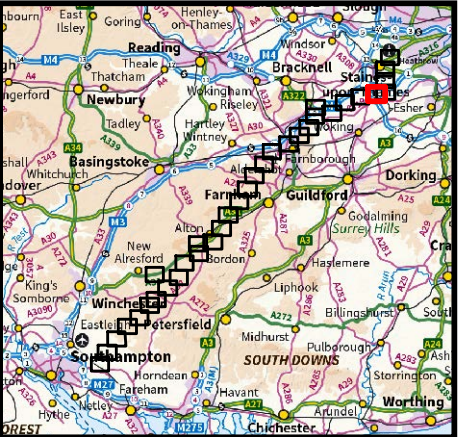
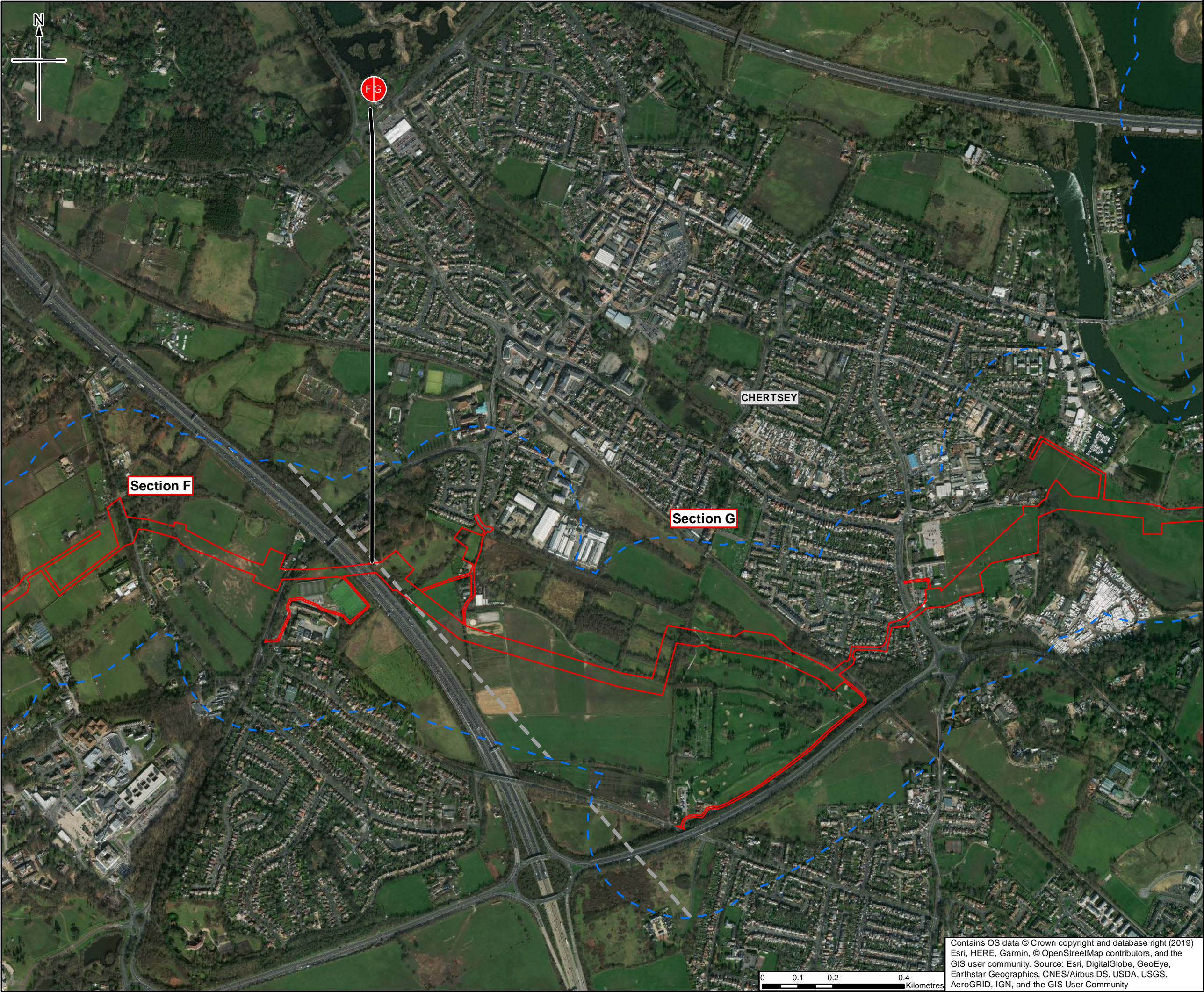
Jacobs No.	B2325300
ProjectWise No.	B2325300-JAC-000-ENV-DRG-001091

Drawing number	Figure C3.2b Sheet 29 of 34	Rev	0
----------------	-----------------------------	-----	---

This drawing is not to be used in whole or part other than for the intended purpose and project as defined on this drawing. Refer to the contract for full terms and conditions.

Contains OS data © Crown copyright and database right (2019)
Esri, HERE, Garmin, © OpenStreetMap contributors, and the
GIS user community. Source: Esri, DigitalGlobe, GeoEye,
Earthstar Geographics, CNES/Airbus DS, USDA, USGS,
AeroGRID, IGN, and the GIS User Community





Legend

- Order Limits
- Order Limits 250m buffer
- Section break
- Section break

Sheet displays parts of Section F and Section G

0	07/03/2019	For Issue	LW	TC	DJ	SH
Rev.	Rev. Date	Purpose of revision	Orig/Dwn	Checkd	Rev'd	Apprv'd

Author

JACOBS

1180 Esplanade Road, Warrimoh, Wollongong, NSW 2520, Australia
Tel: +61(0)118 946 7000 Fax: +61(0)118 946 7001
www.jacobs.com

Client

Eso Petroleum Company, Limited
Ermyn House,
Ermyn Way,
Leatherhead,
Surrey,
KT22 8UX

Project

Southampton to London Pipeline Project

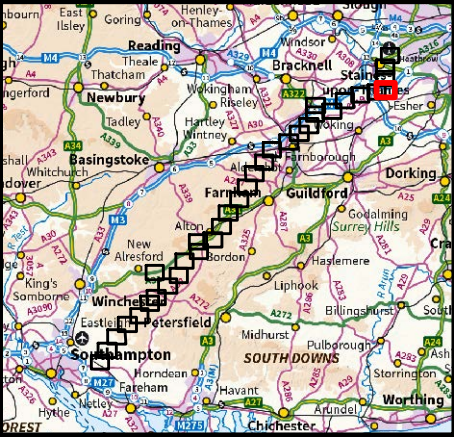
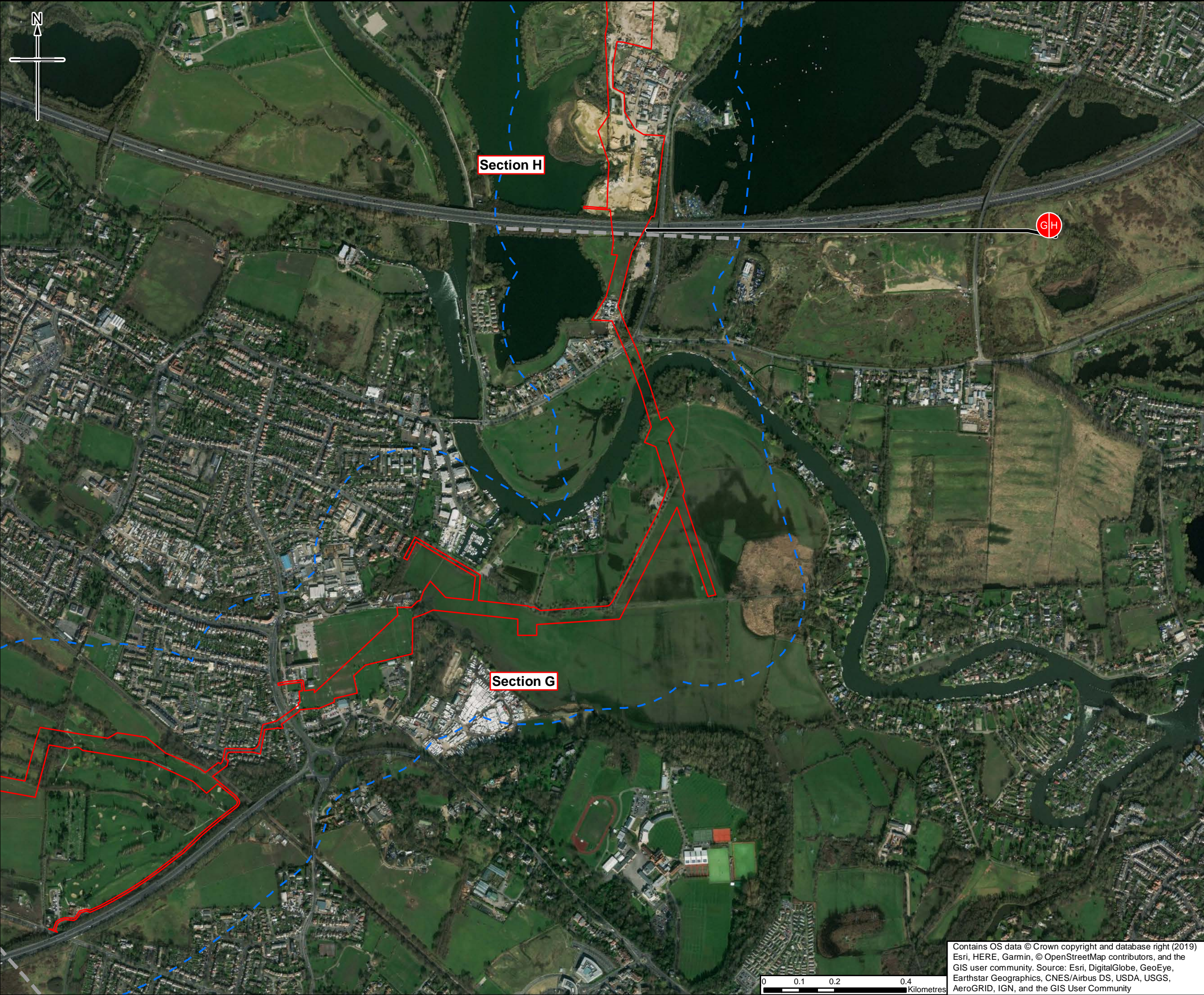
Drawing title

Environmental Statement
GCN LICENCE - FIGURE C3.2b
AERIAL PHOTOGRAPH OF SITE
APFP Reg. (2009) 5(2)(o)

Drawing Status	For Issue
Scale	1:10,000 @ A3 DO NOT SCALE
Jacobs No.	B2325300
ProjectWise No.	B2325300-JAC-000-ENV-DRG-001091
Drawing number	Figure C3.2b Sheet 30 of 34
Rev	0

This drawing is not to be used in whole or part other than for the intended purpose and project as defined on this drawing. Refer to the contract for full terms and conditions.

Contains OS data © Crown copyright and database right (2019) Esri, HERE, Garmin, © OpenStreetMap contributors, and the GIS user community. Source: Esri, DigitalGlobe, GeoEye, Earthstar Geographics, CNES/Airbus DS, USDA, USGS, AeroGRID, IGN, and the GIS User Community



- Legend**
- Order Limits
 - Order Limits 250m buffer
 - Section break
 - Section break

Sheet displays parts of Section G and Section H

0	07/03/2019	For Issue	LW	TC	DJ	SH
Rev.	Rev. Date	Purpose of revision	OrigDwn	Checked	Rev'd	Apprv'd
Author						

JACOBS

1180 Epsom Road, Weybridge, Middlesex, TW20 2EX, UK
Tel: +44(0)118 946 7000 Fax: +44(0)118 946 7001
www.jacobs.com

Client
Esso Petroleum Company, Limited
Ermyn House,
Ermyn Way,
Leatherhead,
Surrey,
KT22 8UX

Project
 Southampton to London Pipeline Project

Drawing title

Environmental Statement
GCN LICENCE - FIGURE C3.2b
AERIAL PHOTOGRAPH OF SITE
APFP Reg. (2009) 5(2)(o)

Drawing Status	For Issue
Scale	1:10,000 @ A3 DO NOT SCALE

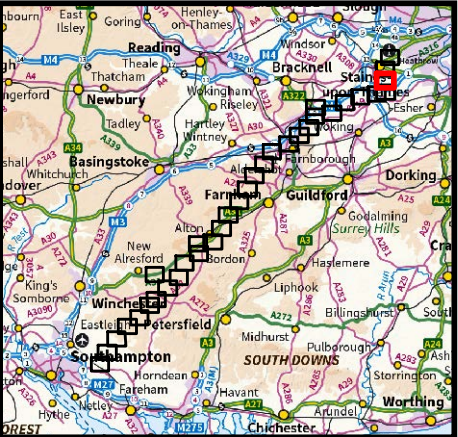
Jacobs No. B2325300

ProjectWise No. B2325300-JAC-000-ENV-DRG-001091

Drawing number Figure C3.2b Sheet 31 of 34

Rev 0
This drawing is not to be used in whole or part other than for the intended purpose and project as defined on this drawing. Refer to the contract for full terms and conditions.

Contains OS data © Crown copyright and database right (2019)
Esri, HERE, Garmin, © OpenStreetMap contributors, and the
GIS user community. Source: Esri, DigitalGlobe, GeoEye,
Earthstar Geographics, CNES/Airbus DS, USDA, USGS,
AeroGRID, IGN, and the GIS User Community



Legend

- Order Limits
- Order Limits 250m buffer
- Section break
- Section break

Sheet displays part of Section H

0	07/03/2019	For Issue	LW	TC	DJ	SH
Rev.	Rev. Date	Purpose of revision	Orig/Dwn	Checked	Rev'd	Apprv'd

Author

JACOBS

1180 Epsom Road, Weybridge, Middlesex, TW20 2EX, UK
Tel: +44(0)118 946 7000 Fax: +44(0)118 946 7001
www.jacobs.com

Client

Esso Petroleum Company, Limited
Ermy House,
Ermy Way,
Leatherhead,
Surrey,
KT22 8UX

Project

Southampton to London Pipeline Project

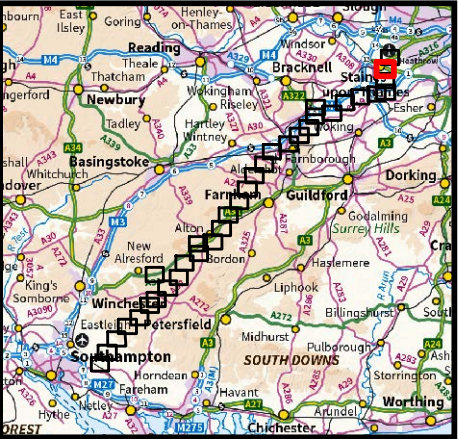
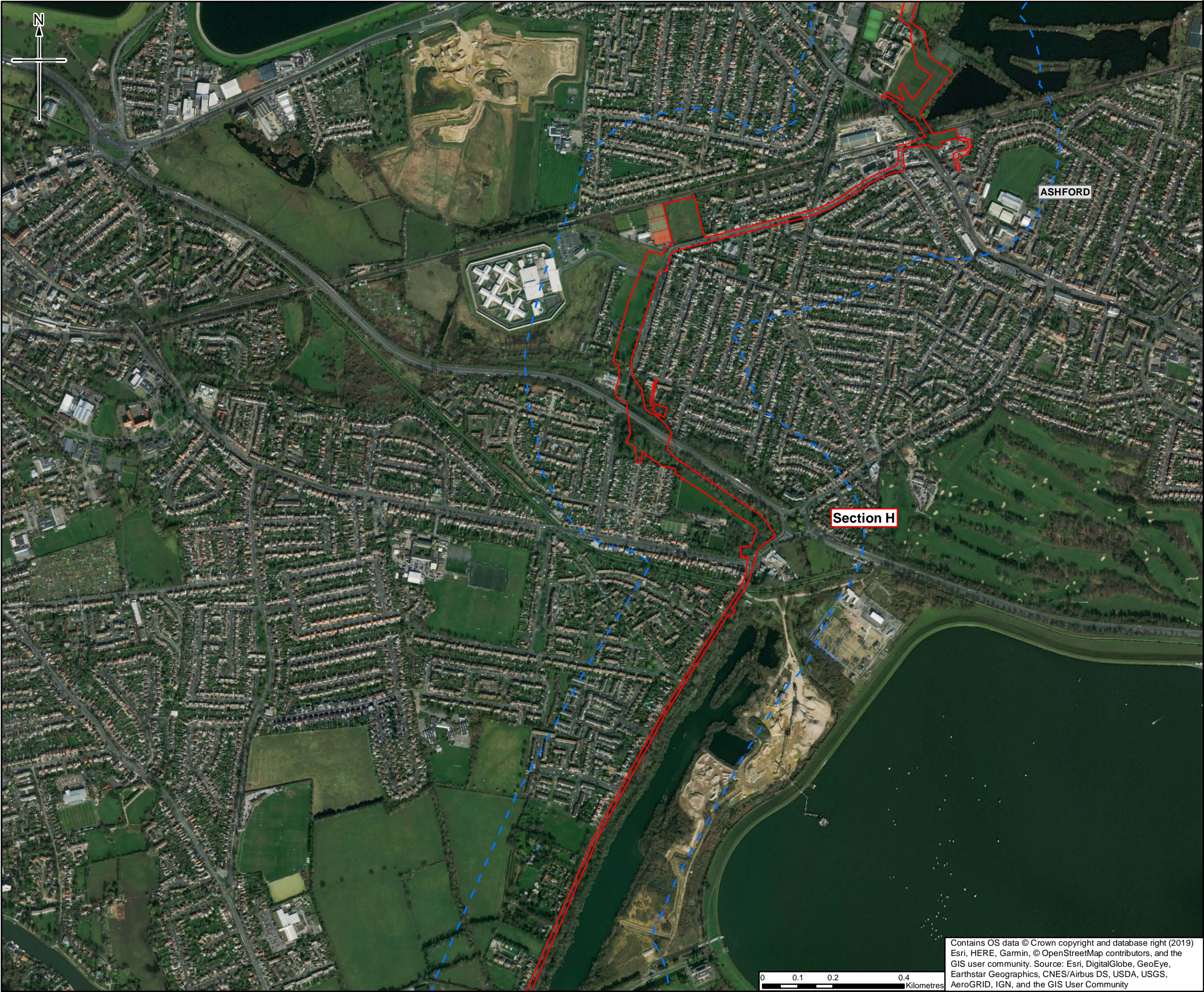
Drawing title

Environmental Statement
GCN LICENCE - FIGURE C3.2b
AERIAL PHOTOGRAPH OF SITE
APFP Reg. (2009) 5(2)(o)

Drawing Status	For Issue
Scale	1:10,000 @ A3 DO NOT SCALE
Jacobs No.	B2325300
ProjectWise No.	B2325300-JAC-000-ENV-DRG-001091
Drawing number	Figure C3.2b Sheet 32 of 34
Rev	0

This drawing is not to be used in whole or part other than for the intended purpose and project as defined on this drawing. Refer to the contract for full terms and conditions.

Contains OS data © Crown copyright and database right (2019) Esri, HERE, Garmin, © OpenStreetMap contributors, and the GIS user community. Source: Esri, DigitalGlobe, GeoEye, Earthstar Geographics, CNES/Airbus DS, USDA, USGS, AeroGRID, IGN, and the GIS User Community



Legend

- Order Limits
- Order Limits 250m buffer
- Section break
- Section break

Sheet displays part of Section H

0	07/03/2019	For Issue	LW	TC	DJ	SH
Rev.	Rev. Date	Purpose of revision	Orig/Dwn	Checked	Rev'd	Apprv'd

Author

JACOBS

1180 Epsom Road, Weybridge, Wokingham, RG41 3TU, UK.
Tel: +44(0)118 946 7000 Fax: +44(0)118 946 7001
www.jacobs.com

Client

Esso Petroleum Company, Limited
Ermyn House,
Ermyn Way,
Leatherhead,
Surrey,
KT22 8UX

Project

Southampton to London Pipeline Project

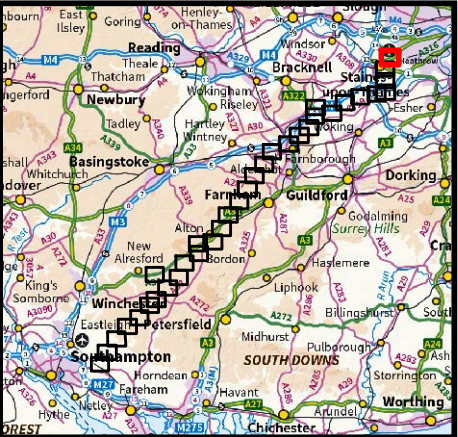
Drawing title

Environmental Statement
GCN LICENCE - FIGURE C3.2b
AERIAL PHOTOGRAPH OF SITE
APFP Reg. (2009) 5(2)(o)

Drawing Status	For Issue
Scale	1:10,000 @ A3 DO NOT SCALE
Jacobs No.	B2325300
ProjectWise No.	B2325300-JAC-000-ENV-DRG-001091
Drawing number	Figure C3.2b Sheet 33 of 34
	Rev 0

This drawing is not to be used in whole or part other than for the intended purpose and project as defined on this drawing. Refer to the contract for full terms and conditions.

Contains OS data © Crown copyright and database right (2019) Esri, HERE, Garmin, © OpenStreetMap contributors, and the GIS user community. Source: Esri, DigitalGlobe, GeoEye, Earthstar Geographics, CNES/Airbus DS, USDA, USGS, AeroGRID, IGN, and the GIS User Community



Legend

- Order Limits
- Order Limits 250m buffer
- Section break
- Section break

Sheet displays part of Section H

0	07/03/2019	For Issue	LW	TC	DJ	SH
Rev.	Rev. Date	Purpose of revision	Orig/Dwn	Checked	Rev'd	Apprv'd

JACOBS

1180 Esplanade Road, Wetherill, Wokingham, RG41 3TU, UK.
Tel: +44(0)118 946 7000 Fax: +44(0)118 946 7001
www.jacobs.com

Client

Esso Petroleum Company, Limited
Ermyn House,
Ermyn Way,
Leatherhead,
Surrey,
KT22 8UX

Project

Southampton to London Pipeline Project

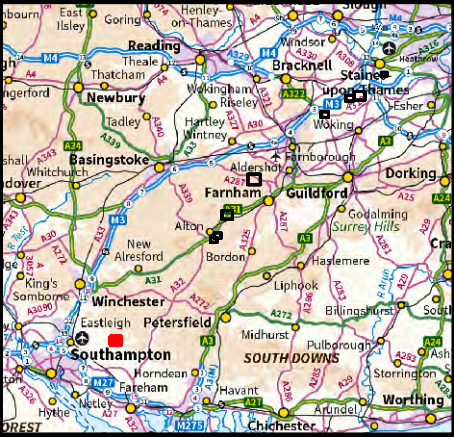
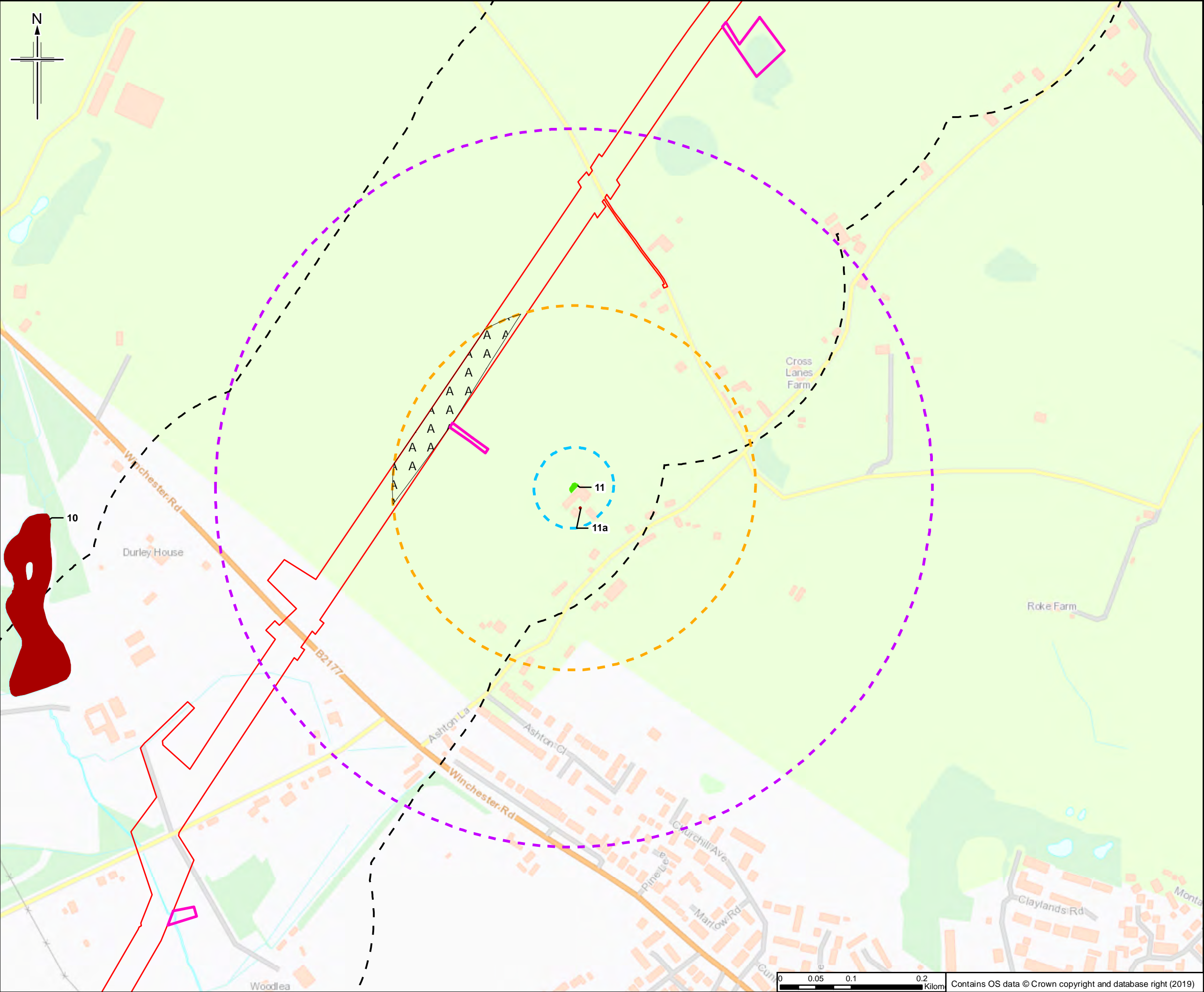
Drawing title

Environmental Statement
GCN LICENCE - FIGURE C3.2b
AERIAL PHOTOGRAPH OF SITE
APFP Reg. (2009) 5(2)(o)

Drawing Status	For Issue
Scale	1:10,000 @ A3 DO NOT SCALE
Jacobs No.	B2325300
ProjectWise No.	B2325300-JAC-000-ENV-DRG-001091
Drawing number	Figure C3.2b Sheet 34 of 34
Rev	0

This drawing is not to be used in whole or part other than for the intended purpose and project as defined on this drawing. Refer to the contract for full terms and conditions.

Contains OS data © Crown copyright and database right (2019) Esri, HERE, Garmin, © OpenStreetMap contributors, and the GIS user community. Source: Esri, DigitalGlobe, GeoEye, Earthstar Geographics, CNES/Airbus DS, USDA, USGS, AeroGRID, IGN, and the GIS User Community



- Legend**
- Order Limits
 - Order Limits 250m buffer
 - Positive GCN pond
 - Negative GCN pond
 - Pond not surveyed
 - Positive GCN pond**
 - 50m buffer
 - 250m buffer
 - 500m buffer
 - Trenchless crossing
 - Area within Order Limits set aside for ecological mitigation, no construction impacts predicted

Phase 1 habitat
For phase 1 legend please see sheet 10

All Phase 1 habitat will be temporarily damaged or lost.
Sheet displays part of Section A

Rev.	Rev. Date	Purpose of revision	OrigDwn	Checked	Rev'd	Apprv'd
0	24/04/2019	For Issue	LW	TC	DJ	SH

Author
JACOBS
1180 Epsom Road, Weybridge, Middlesex, TW20 2EX, UK.
Tel: +44(0)118 946 7000 Fax: +44(0)118 946 7001
www.jacobs.com

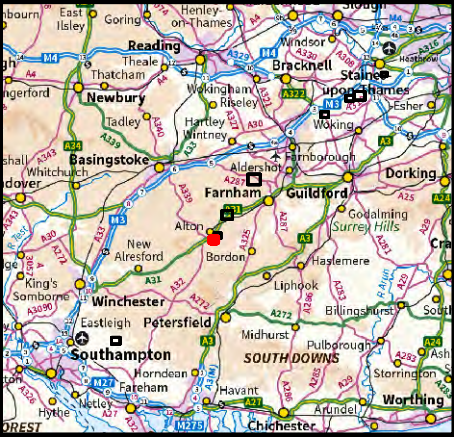
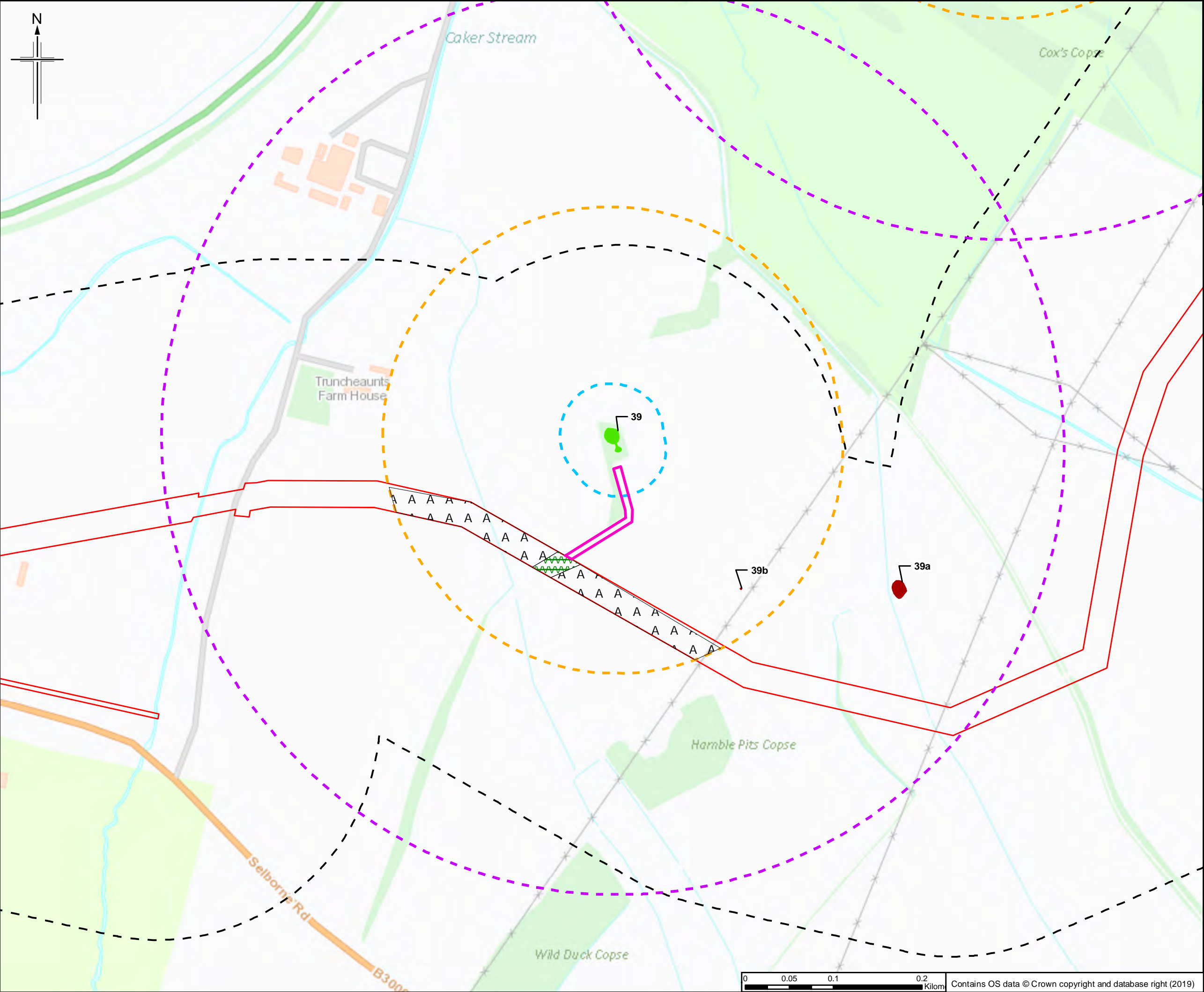
Client
Esso Petroleum Company, Limited
Ermyn House,
Ermyn Way,
Leatherhead,
Surrey,
KT22 8UX

Project
Esso Southampton to London Pipeline Project

Drawing title
**ENVIRONMENTAL STATEMENT
GCN LICENCE - FIGURE D
IMPACTS
APFP Reg. (2009) 5(2)(l)**

Drawing Status	For Issue
Scale	1:5,000 @ A3 DO NOT SCALE
Jacobs No.	B2325300
ProjectWise No.	B2325300-JAC-000-ENV-DRG-001092
Drawing number	Figure D Sheet 1 of 10
Rev	0

This drawing is not to be used in whole or part other than for the intended purpose and project as defined on this drawing. Refer to the contract for full terms and conditions.



Legend

- Order Limits
- Order Limits 250m buffer
- Positive GCN pond
- Negative GCN pond
- Pond not surveyed
- Positive GCN pond
 - 50m buffer
 - 250m buffer
 - 500m buffer
- Trenchless crossing
- Area within Order Limits set aside for ecological mitigation, no construction impacts predicted

Phase 1 habitat

For phase 1 legend please see sheet 10

All Phase 1 habitat will be temporarily damaged or lost.
Sheet displays part of Section C

Rev.	Rev. Date	Purpose of revision	OrigDwn	Checked	Rev'd	Apprv'd
0	24/04/2019	For Issue	LW	TC	DJ	SH

Author

JACOBS
1180 Eskdale Road, Wincoburn, Wokingham, RG41 3TU, UK.
Tel: +44(0)118 946 7000 Fax: +44(0)118 946 7001
www.jacobs.com

Client
Esso Petroleum Company, Limited
Ermyn House,
Ermyn Way,
Leatherhead,
Surrey,
KT22 8UX

Project
 Southampton to London Pipeline Project

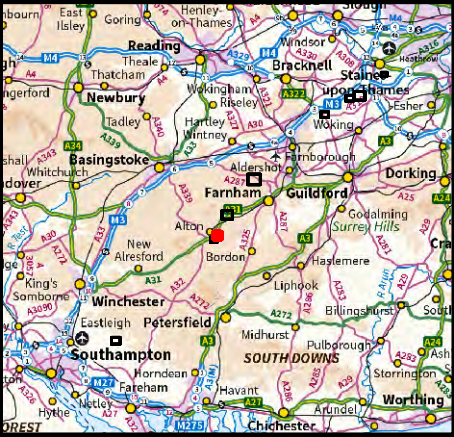
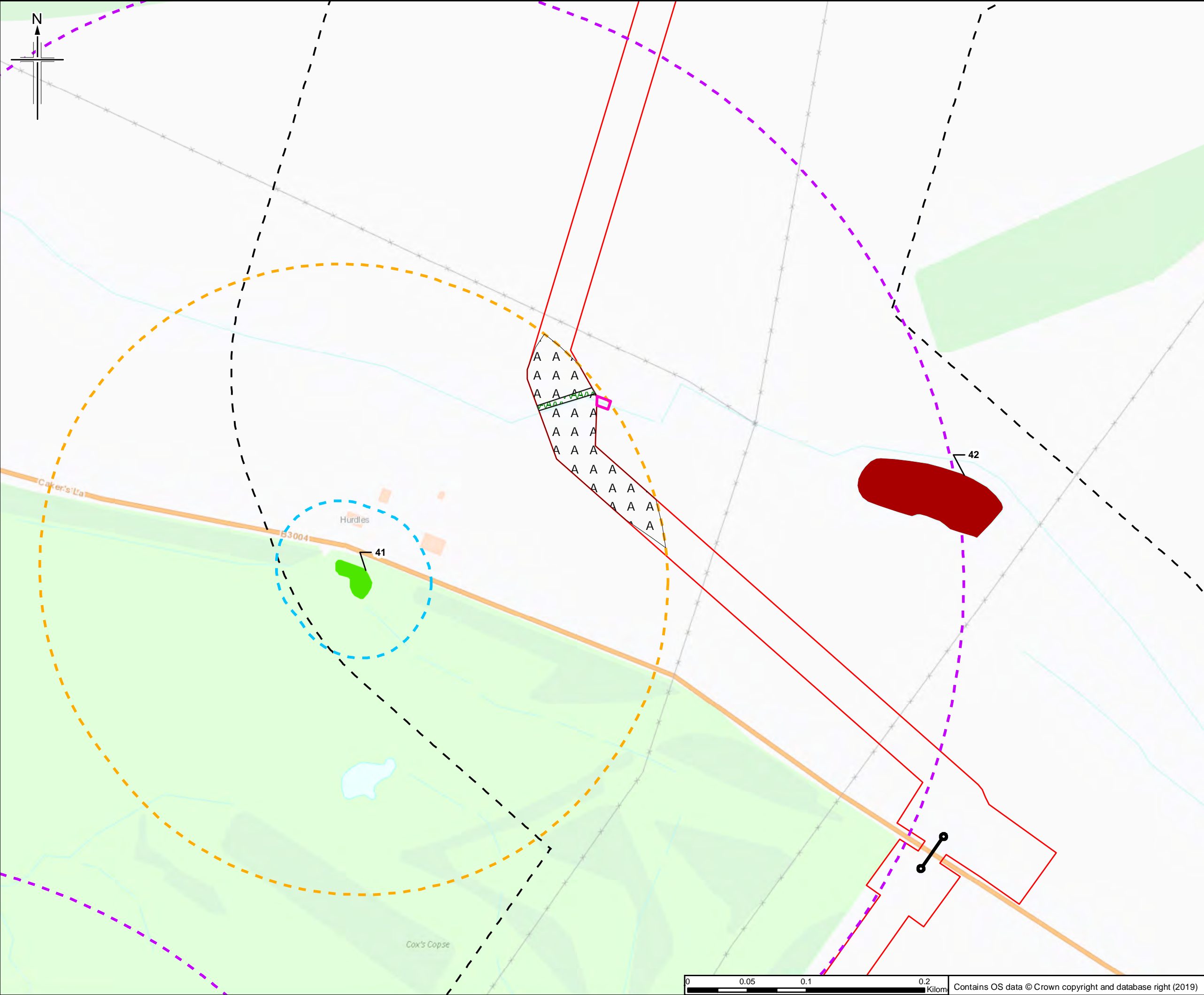
Drawing title
**ENVIRONMENTAL STATEMENT
GCN LICENCE - FIGURE D
IMPACTS
APFP Reg. (2009) 5(2)(l)**

Drawing Status	For Issue
Scale	1:4,000 @ A3 DO NOT SCALE
Jacobs No.	B2325300
ProjectWise No.	B2325300-JAC-000-ENV-DRG-001092
Drawing number	Figure D Sheet 2 of 10
	Rev 0

This drawing is not to be used in whole or part other than for the intended purpose and project as defined on this drawing. Refer to the contract for full terms and conditions.

0 0.05 0.1 0.2 Kilom

Contains OS data © Crown copyright and database right (2019)



- Legend**
- Order Limits
 - Order Limits 250m buffer
 - Positive GCN pond
 - Negative GCN pond
 - Pond not surveyed
 - Positive GCN pond**
 - 50m buffer
 - 250m buffer
 - 500m buffer
 - Trenchless crossing
 - Area within Order Limits set aside for ecological mitigation, no construction impacts predicted

Phase 1 habitat
For phase 1 legend please see sheet 10

All Phase 1 habitat will be temporarily damaged or lost.
Sheet displays part of Section C

0	24/04/2019	For Issue	LW	TC	DJ	SH
Rev.	Rev. Date	Purpose of revision	OrigDwn	Checked	Rev'd	Apprv'd

Author

JACOBS
1180 Epsom Road, Wokingham, RG41 3TU, UK.
Tel: +44(0)118 946 7000 Fax: +44(0)118 946 7001
www.jacobs.com

Client

Esso Petroleum Company, Limited
Ermyn House,
Ermyn Way,
Leatherhead,
Surrey,
KT22 8UX

Project

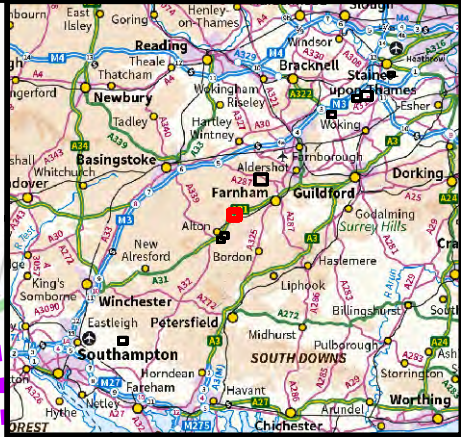
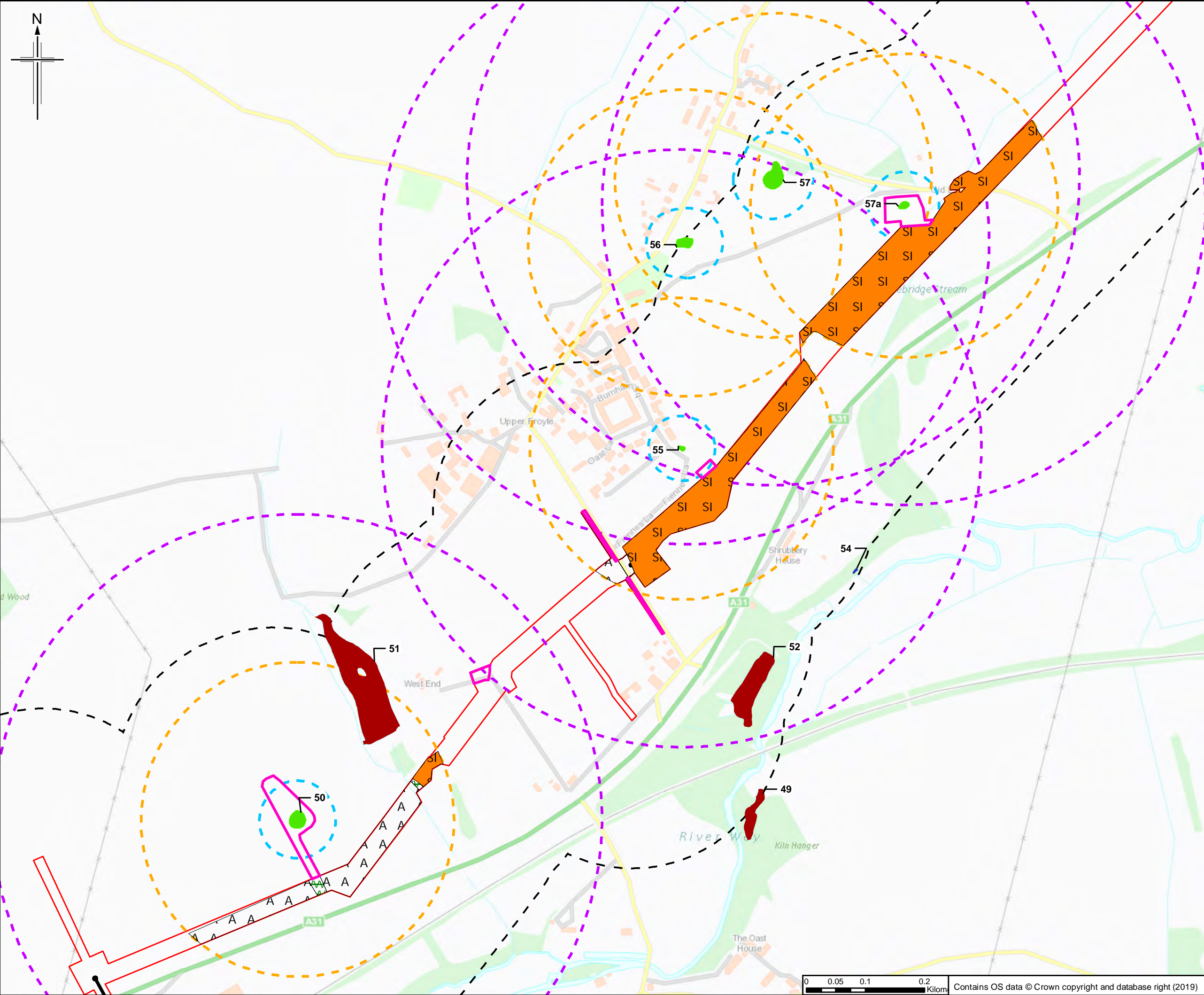
 Southampton to London Pipeline Project

Drawing title

ENVIRONMENTAL STATEMENT
GCN LICENCE - FIGURE D
IMPACTS
APFP Reg. (2009) 5(2)(l)

Drawing Status	For Issue
Scale	1:3,000 @ A3 DO NOT SCALE
Jacobs No.	B2325300
ProjectWise No.	B2325300-JAC-000-ENV-DRG-001092
Drawing number	Figure D Sheet 3 of 10
Rev	0

This drawing is not to be used in whole or part other than for the intended purpose and project as defined on this drawing. Refer to the contract for full terms and conditions.



Legend

- Order Limits
- Order Limits 250m buffer
- Positive GCN pond
- Negative GCN pond
- Pond not surveyed
- Positive GCN pond
 - 50m buffer
 - 250m buffer
 - 500m buffer
- Trenchless crossing
- Area within Order Limits set aside for ecological mitigation, no construction impacts predicted

Phase 1 habitat
For phase 1 legend please see sheet 10

All Phase 1 habitat will be temporarily damaged or lost.
Sheet displays part of Section C

Rev.	Rev. Date	Purpose of revision	OrigDwn	Checked	Rev'd	Apprv'd
0	24/04/2019	For issue	LW	TC	DJ	SH

Author
JACOBS
1180 Esplanade Road, Weymouth, Dorset, DT9 8JL, UK.
Tel: +44(0)119 946 7000 Fax: +44(0)119 946 7001
www.jacobs.com

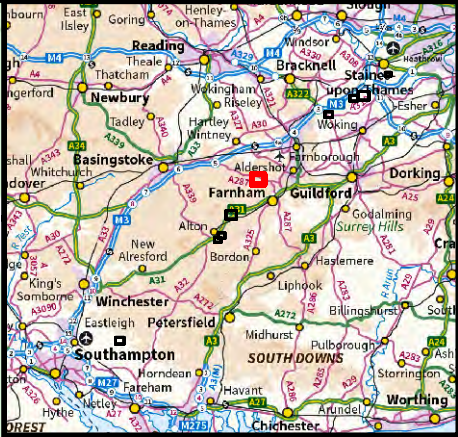
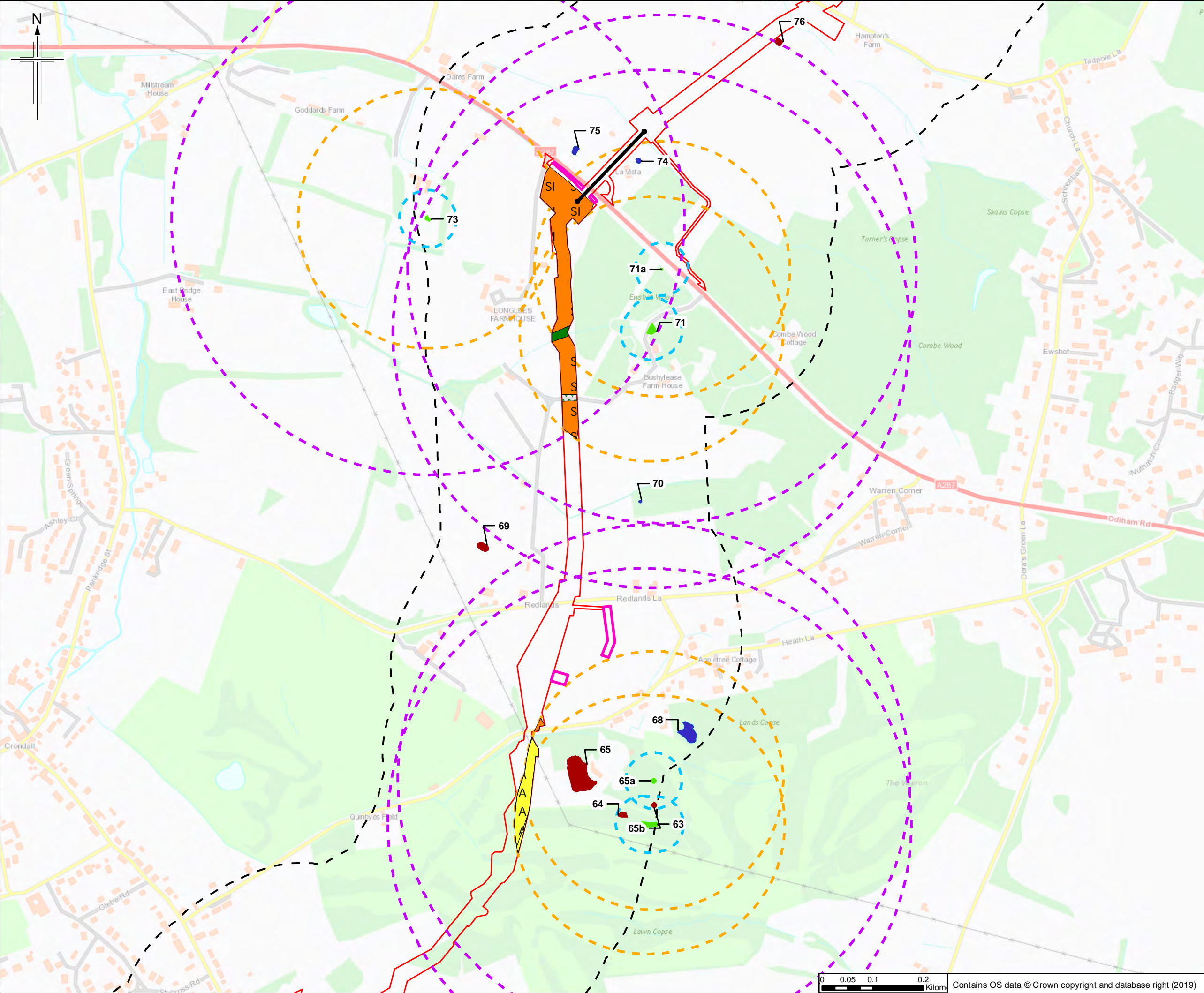
Client
Esso Petroleum Company, Limited
Ermyn House,
Ermyn Way,
Leatherhead,
Surrey,
KT22 8UX

Project
 Southampton to London Pipeline Project

Drawing title
**ENVIRONMENTAL STATEMENT
GCN LICENCE - FIGURE D
IMPACTS
APFP Reg. (2009) 5(2)(l)**

Drawing Status	For Issue
Scale	1:6,000 @ A3 DO NOT SCALE
Jacobs No.	B2325300
ProjectWise No.	B2325300-JAC-000-ENV-DRG-001092
Drawing number	Figure D Sheet 4 of 10
Rev	0

This drawing is not to be used in whole or part other than for the intended purpose and project as defined on this drawing. Refer to the contract for full terms and conditions.



- Legend**
- Order Limits
 - Order Limits 250m buffer
 - Positive GCN pond
 - Negative GCN pond
 - Pond not surveyed
 - Positive GCN pond
 - 50m buffer
 - 250m buffer
 - 500m buffer
 - Trenchless crossing
 - Area within Order Limits set aside for ecological mitigation, no construction impacts predicted

Phase 1 habitat
For phase 1 legend please see sheet 10

All Phase 1 habitat will be temporarily damaged or lost.
Sheet displays part of Section D

0	24/04/2019	For Issue	LW	TC	DJ	SH
Rev.	Rev. Date	Purpose of revision	OrigDwn	Checked	Rev'd	Apprv'd

Author
JACOBS
1180 Epsom Road, Weybridge, Wokingham, RG41 3TU, UK.
Tel: +44(0)118 946 7000 Fax: +44(0)118 946 7001
www.jacobs.com

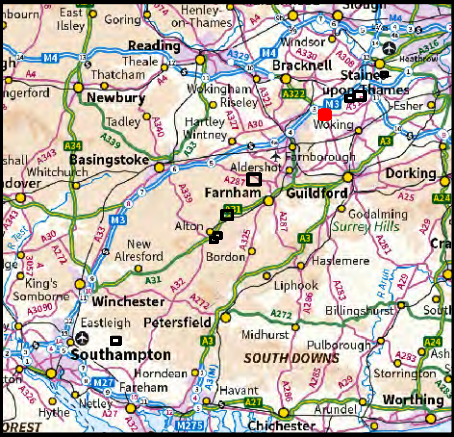
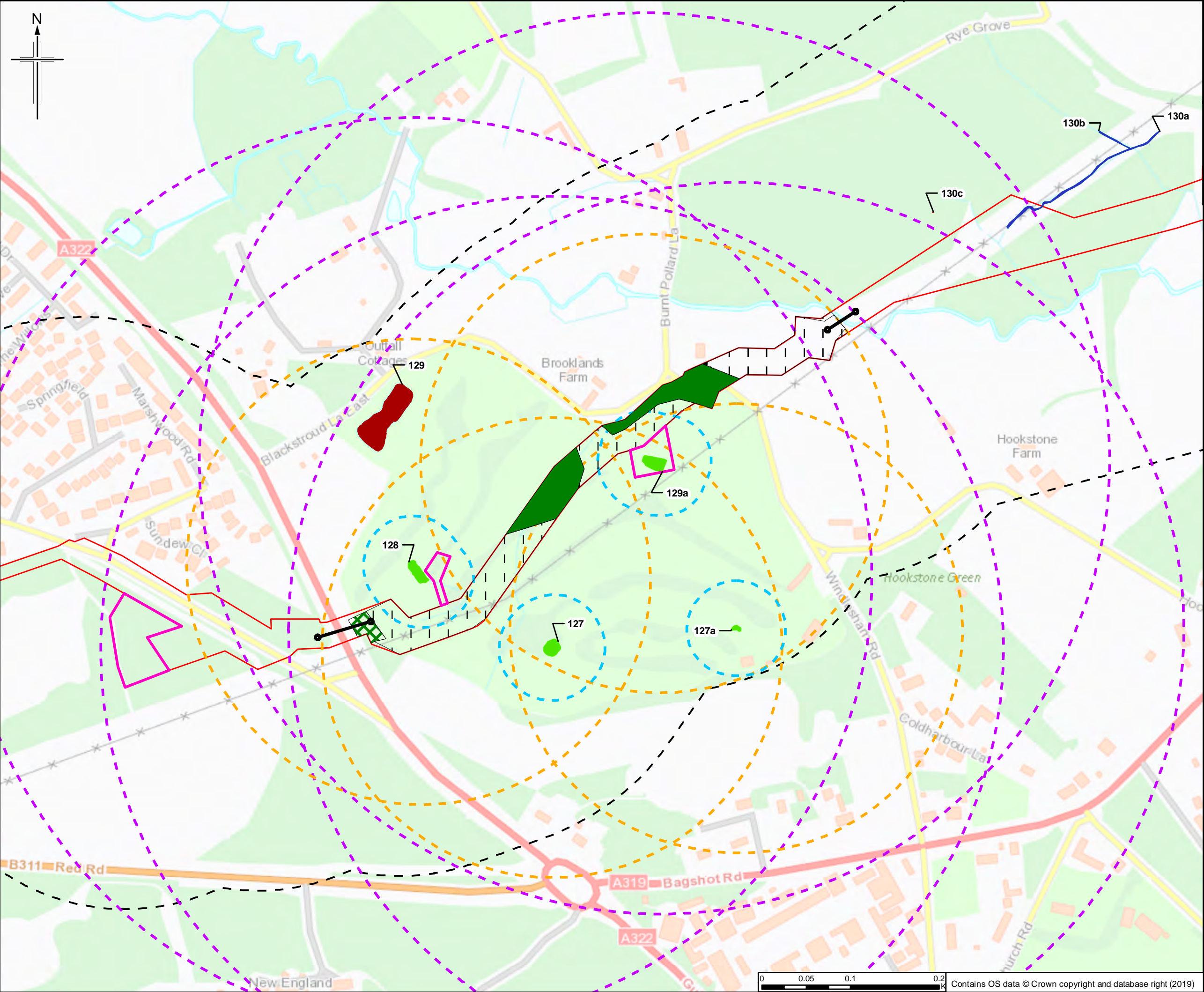
Client
Esso Petroleum Company, Limited
Ermyn House,
Ermyn Way,
Leatherhead,
Surrey,
KT22 8UX

Project
Esso Southampton to London Pipeline Project

Drawing title
**ENVIRONMENTAL STATEMENT
GCN LICENCE - FIGURE D
IMPACTS
APFP Reg. (2009) 5(2)(l)**

Drawing Status	For Issue
Scale	1:7,000 @ A3 DO NOT SCALE
Jacobs No.	B2325300
Project/Wise No.	B2325300-JAC-000-ENV-DRG-001092
Drawing number	Figure D Sheet 5 of 10
Rev	0

This drawing is not to be used in whole or part other than for the intended purpose and project as defined on this drawing. Refer to the contract for full terms and conditions.



- Legend**
- Order Limits
 - Order Limits 250m buffer
 - Positive GCN pond
 - Negative GCN pond
 - Pond not surveyed
 - Positive GCN pond
 - 50m buffer
 - 250m buffer
 - 500m buffer
 - Trenchless crossing
 - Area within Order Limits set aside for ecological mitigation, no construction impacts predicted

Phase 1 habitat
For phase 1 legend please see sheet 10

All Phase 1 habitat will be temporarily damaged or lost.
Sheet displays part of Section F

Rev.	Rev. Date	Purpose of revision	OrigDwn	Checked	Rev'd	Apprv'd
0	24/04/2019	For Issue	LW	TC	DJ	SH

Author
JACOBS
1180 Eskdale Road, Weybridge, Wokingham, RG41 3TU, UK.
Tel: +44(0)118 946 7000 Fax: +44(0)118 946 7001
www.jacobs.com

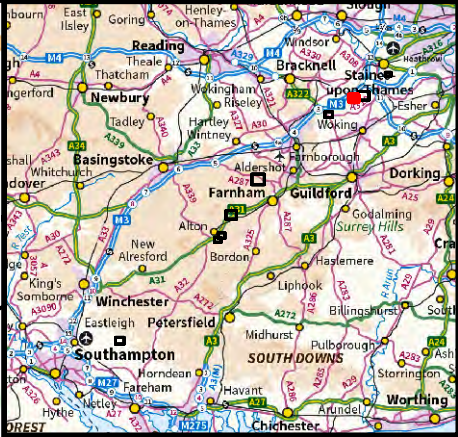
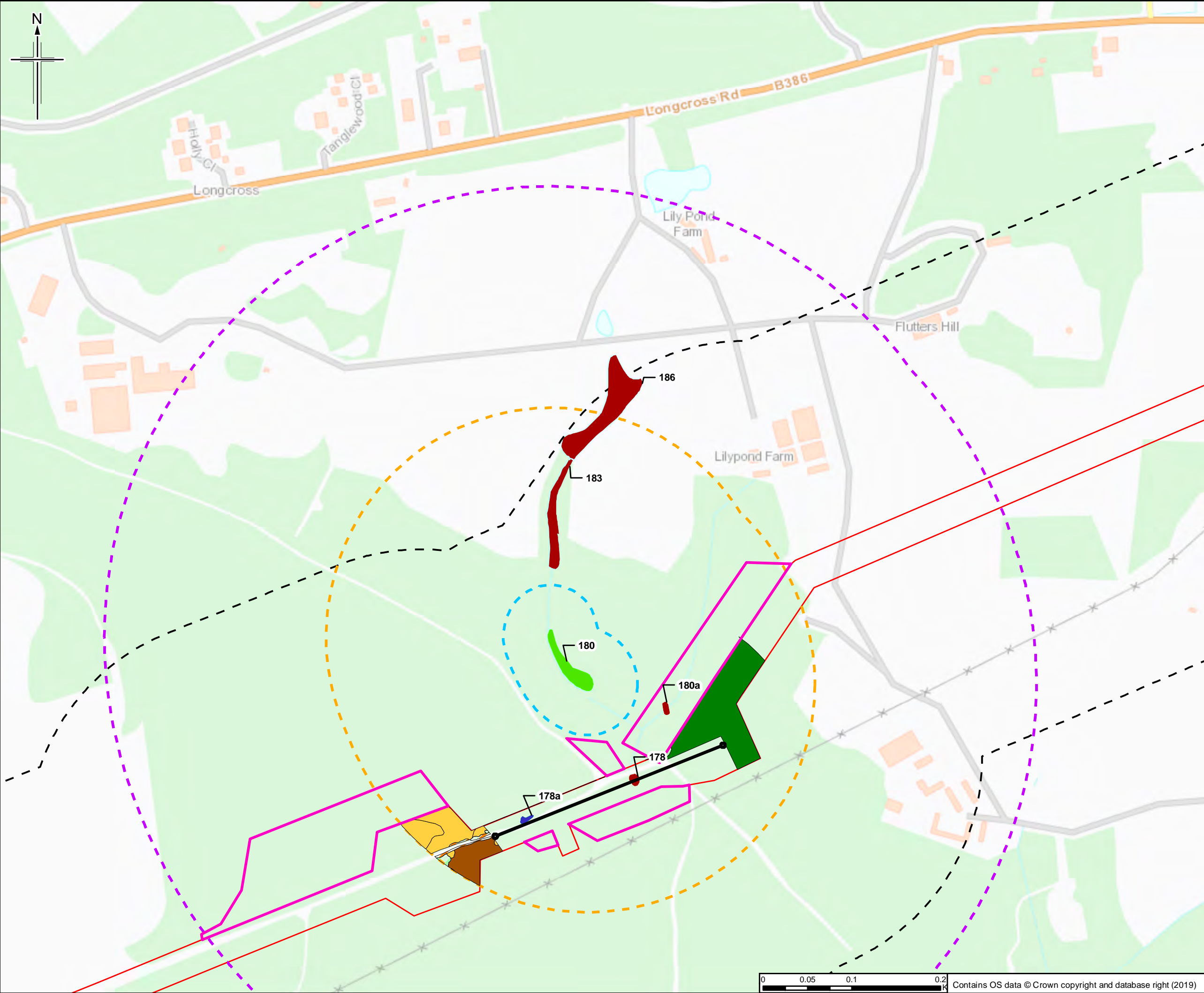
Client
Esso Petroleum Company, Limited
Ermyn House,
Ermyn Way,
Leatherhead,
Surrey,
KT22 8UX

Project
 Southampton to London Pipeline Project

Drawing title
**ENVIRONMENTAL STATEMENT
GCN LICENCE - FIGURE D
IMPACTS
APFP Reg. (2009) 5(2)(l)**

Drawing Status	For Issue
Scale	1:4,000 @ A3 DO NOT SCALE
Jacobs No.	B2325300
ProjectWise No.	B2325300-JAC-000-ENV-DRG-001092
Drawing number	Figure D Sheet 6 of 10
Rev	0

This drawing is not to be used in whole or part other than for the intended purpose and project as defined on this drawing. Refer to the contract for full terms and conditions.



- Legend**
- Order Limits
 - Order Limits 250m buffer
 - Positive GCN pond
 - Negative GCN pond
 - Pond not surveyed
 - Positive GCN pond**
 - 50m buffer
 - 250m buffer
 - 500m buffer
 - Trenchless crossing
 - Area within Order Limits set aside for ecological mitigation, no construction impacts predicted

Phase 1 habitat
For phase 1 legend please see sheet 10

All Phase 1 habitat will be temporarily damaged or lost.
Sheet displays part of Section F

0	24/04/2019	For Issue	LW	TC	DJ	SH
Rev.	Rev. Date	Purpose of revision	OrigDwn	Checked	Rev'd	Apprv'd

Author

JACOBS
1180 Eskdale Road, Wymondley, Wokingham, RG41 3TU, UK.
Tel: +44(0)118 946 7000 Fax: +44(0)118 946 7001
www.jacobs.com

Client

Esso Petroleum Company, Limited
Ermy House,
Ermy Way,
Leatherhead,
Surrey,
KT22 8UX

Project

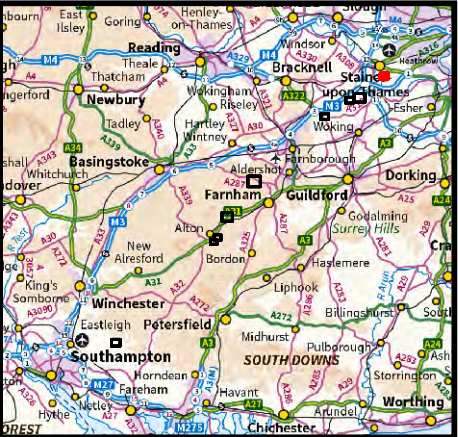
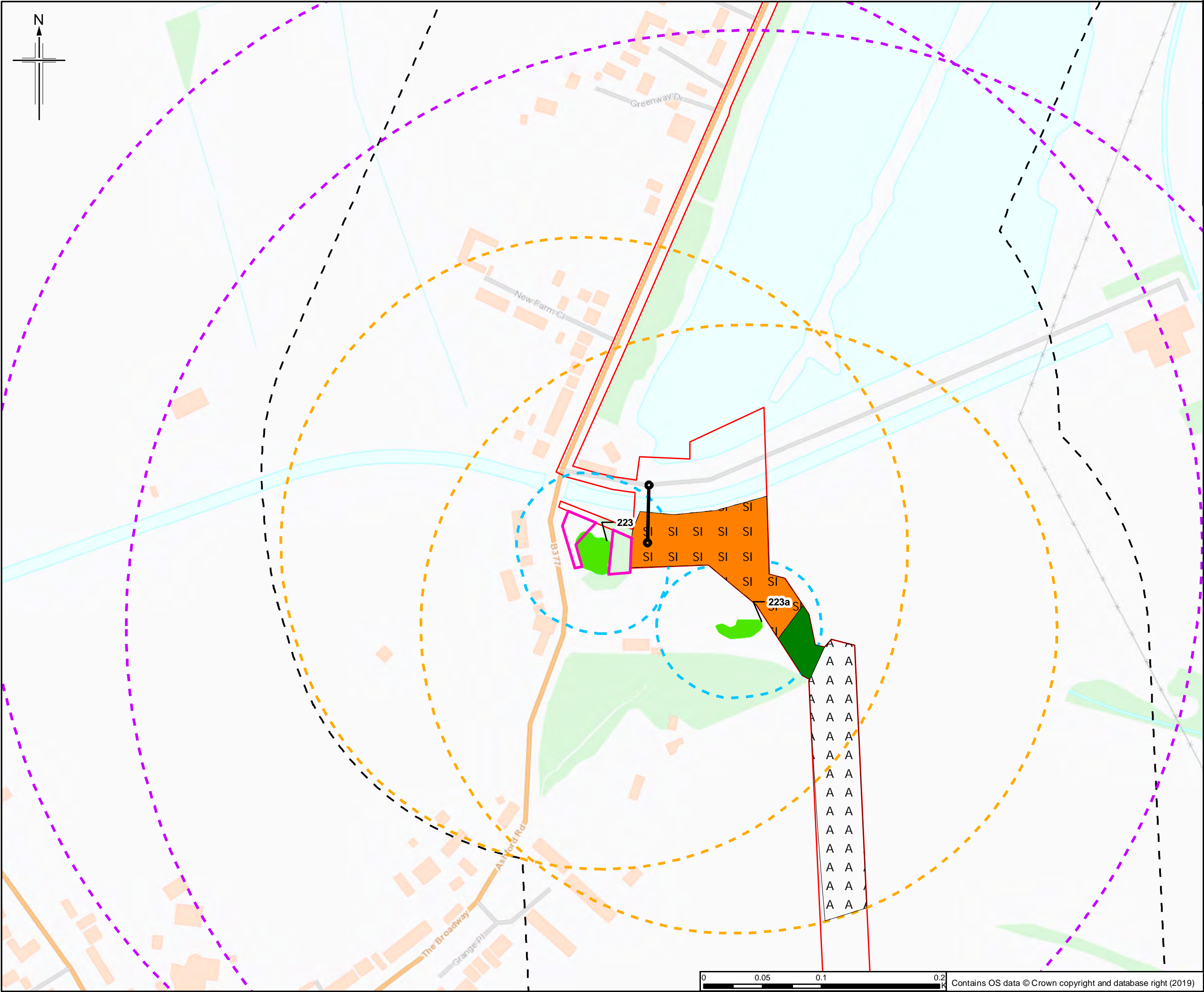
 Southampton to London Pipeline Project

Drawing title

ENVIRONMENTAL STATEMENT
GCN LICENCE - FIGURE D
IMPACTS
APFP Reg. (2009) 5(2)(l)

Drawing Status	For Issue		
Scale	1:4,000	@ A3	DO NOT SCALE
Jacobs No.	B2325300		
Project/Wise No.	B2325300-JAC-000-ENV-DRG-001092		
Drawing number	Figure D Sheet 7 of 10		Rev 0

This drawing is not to be used in whole or part other than for the intended purpose and project as defined on this drawing. Refer to the contract for full terms and conditions.



- Legend**
- Order Limits
 - Order Limits 250m buffer
 - Positive GCN pond
 - Negative GCN pond
 - Pond not surveyed
 - Positive GCN pond**
 - 50m buffer
 - 250m buffer
 - 500m buffer
 - Trenchless crossing
 - Area within Order Limits set aside for ecological mitigation, no construction impacts predicted

Phase 1 habitat
For phase 1 legend please see sheet 10

All Phase 1 habitat will be temporarily damaged or lost.
Sheet displays part of Section H

Rev.	Rev. Date	Purpose of revision	OrigDwn	Checked	Rev'd	Apprv'd
0	24/04/2019	For Issue	LW	TC	DJ	SH

Author
JACOBS
1180 Epsom Road, Weybridge, Wokingham, RG41 3TU, UK.
Tel: +44(0)118 946 7000 Fax: +44(0)118 946 7001
www.jacobs.com

Client
Esso Petroleum Company, Limited
Ermyn House,
Ermyn Way,
Leatherhead,
Surrey,
KT22 8UX

























Drawing title
**ENVIRONMENTAL STATEMENT
GCN LICENCE - FIGURE D
IMPACTS
APFP Reg. (2009) 5(2)(l)**

Drawing Status	For Issue	
Scale	1:3,000 @ A3	DO NOT SCALE
Jacobs No.	B2325300	
ProjectWise No.	B2325300-JAC-000-ENV-DRG-001092	
Drawing number	Figure D Sheet 9 of 10	Rev 0

This drawing is not to be used in whole or part other than for the intended purpose and project as defined on this drawing. Refer to the contract for full terms and conditions.


Legend

Phase 1 habitat

-  A1.1.2; Woodland, Broadleaved, Plantation
-  A1.1.1; Woodland, Broadleaved, Semi-natural
-  A1.2.2; Woodland, Coniferous, Plantation
-  A2.1; Scrub, Dense/continuous
-  B1.1; Acid Grassland, Unimproved
-  B1.2; Acid Grassland, Semi-improved
-  B2.2; Neutral grassland, Semi-improved
-  B4; Improved grassland
-  B6; Poor semi-improved grassland
-  C1.1; Bracken, Continuous
-  C3.1; Other, Tall ruderal
-  D1.1; Dry dwarf shrub heath, Acid
-  D2; Wet dwarf shrub heath
-  E3.1; Fen, Valley mire
-  F1; Swamp
-  G2.1; Running water - eutrophic
-  J1.2; Cultivated/disturbed land, Amenity grassland
-  J1.1; Cultivated/disturbed land, Arable
-  J2.1.1; Boundaries, Intact hedge, Native species-rich
-  J2.1.2; Boundaries, Intact hedge, Species-poor
-  J3.6; Built-up areas, Buildings
-  J4; Bare ground

0	13/02/2019	For Issue	LW	TC	DJ	SH
Rev.	Rev. Date	Purpose of revision	Orig/Dwn	Checkd	Rev'd	Apprv'd

Author



1180 Epsom Road, Wokingham, RG41 5TU, UK.
Tel: +44(0)118 946 7000 Fax: +44(0)118 946 7001
www.jacobs.com

Client

Esso Petroleum Company, Limited
Ermyn House,
Ermyn Way,
Leatherhead,
Surrey,
KT22 8UX

Project



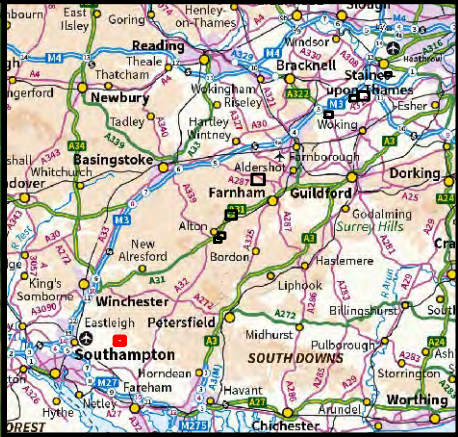
Southampton to London
Pipeline Project

Drawing title

ENVIRONMENTAL STATEMENT
GCN LICENCE - FIGURE D
IMPACTS
APFP Reg. (2009) 5(2)(l)

Drawing Status			For Issue		
Scale	1:5,000	@ A3	DO NOT SCALE		
Jacobs No.	B2325300				
Project/Wise No.	B2325300-JAC-000-ENV-DRG-001092				
Drawing number	Figure D Sheet 10 of 10				Rev 0

This drawing is not to be used in whole or part other than for the intended purpose and project as defined on this drawing. Refer to the contract for full terms and conditions.



- Legend**
- Order Limits
 - Order Limits 250m buffer
 - Section break
 - Section break
 - Positive GCN pond
 - Negative GCN pond
 - Pond not surveyed
 - Receptor site

Receptor Area A

Sheet displays part of Section A

Rev.	Rev. Date	Purpose of revision	OrigDwn	Checked	Rev'd	Apprv'd
0	07/03/2019	For Issue	LW	TC	DJ	SH



Client
Esso Petroleum Company, Limited
Ermyn House,
Ermyn Way,
Leatherhead,
Surrey,
KT22 8UX

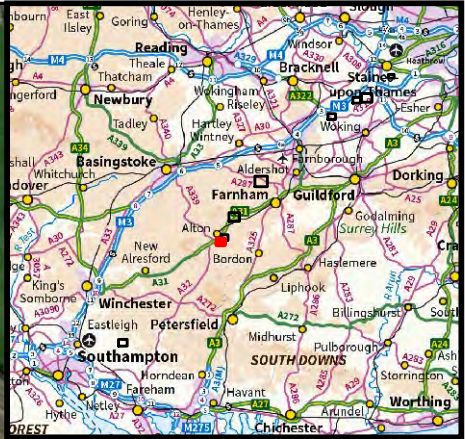
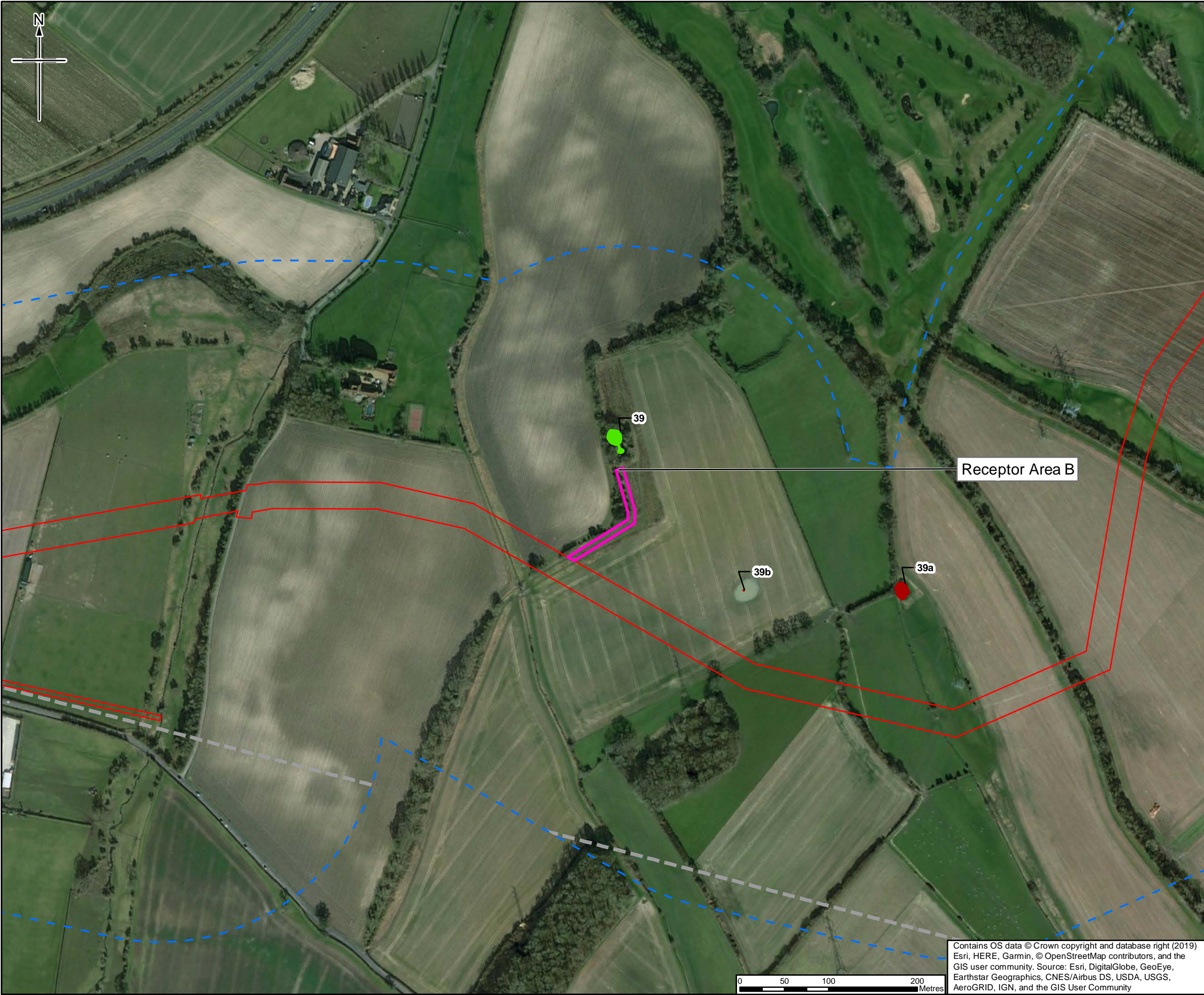


Drawing title
ENVIRONMENTAL STATEMENT
GCN LICENCE - FIGURE E2
RECEPTOR SITES
APFP Reg. (2009) 5(2)(l)

Drawing Status	For Issue
Scale	1:5,000 @ A3 DO NOT SCALE
Jacobs No.	B2325300
ProjectWise No.	B2325300-JAC-000-ENV-DRG-001093
Drawing number	Figure E2 Sheet 1 of 9
Rev	0

Contains OS data © Crown copyright and database right (2019)
Esri, HERE, Garmin, © OpenStreetMap contributors, and the
GIS user community. Source: Esri, DigitalGlobe, GeoEye,
Earthstar Geographics, CNES/Airbus DS, USDA, USGS,
AeroGRID, IGN, and the GIS User Community

This drawing is not to be used in whole or part other than for the intended
purpose and project as defined on this drawing. Refer to the contract for full
terms and conditions.



Legend

- Order Limits
- Order Limits 250m buffer
- Section break
- Section break
- Positive GCN pond
- Negative GCN pond
- Pond not surveyed
- Receptor site

Sheet displays part of Section C

Rev.	Rev. Date	Purpose of revision	OrigDwn	Checked	Rev'd	Apprv'd
0	07/03/2019	For Issue	LW	TC	DJ	SH

JACOBS

1180 Exelsior Road, Waverley, Wokingham, RG41 3TU, UK.
Tel: +44(0)118 946 7000 Fax: +44(0)118 946 7001
www.jacobs.com

Client

Esso Petroleum Company, Limited
Ermyn House,
Ermyn Way,
Leatherhead,
Surrey,
KT22 8UX

Project

Southampton to London Pipeline Project

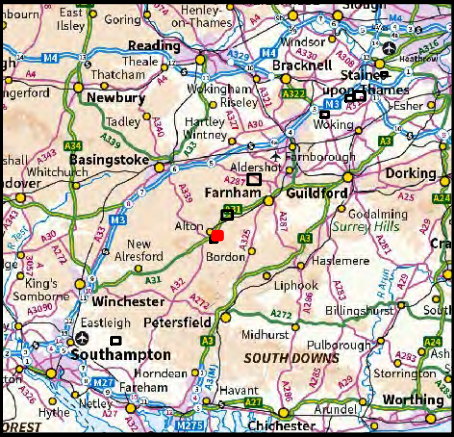
Drawing title

ENVIRONMENTAL STATEMENT
GCN LICENCE - FIGURE E2
RECEPTOR SITES
APFP Reg. (2009) 5(2)(l)

Drawing Status	For Issue
Scale	1:4,000 @ A3 DO NOT SCALE
Jacobs No.	B2325300
ProjectWise No.	B2325300-JAC-000-ENV-DRG-001093
Drawing number	Figure E2 Sheet 2 of 9
	Rev 0

Contains OS data © Crown copyright and database right (2019)
Esri, HERE, Garmin, © OpenStreetMap contributors, and the
GIS user community. Source: Esri, DigitalGlobe, GeoEye,
Earthstar Geographics, CNES/Airbus DS, USDA, USGS,
AeroGRID, IGN, and the GIS User Community

This drawing is not to be used in whole or part other than for the intended purpose and project as defined on this drawing. Refer to the contract for full terms and conditions.



- Legend**
- Order Limits
 - Order Limits 250m buffer
 - Section break
 - Section break
 - Positive GCN pond
 - Negative GCN pond
 - Pond not surveyed
 - Receptor site

Receptor Area C

42


41

Sheet displays part of Section C

0	07/03/2019	For Issue	LW	TC	DJ	SH
Rev.	Rev. Date	Purpose of revision	Orig/Dwn	Checkd	Rev'd	Apprv'd

JACOBS
1180 Epsom Road, Weybridge, Middlesex, TW20 2EX, UK
Tel: +44(0)118 946 7000 Fax: +44(0)118 946 7001
www.jacobs.com

Client
Esso Petroleum Company, Limited
Ermy House,
Ermy Way,
Leatherhead,
Surrey,
KT22 8UX

Project
 Southampton to London Pipeline Project

Drawing title
ENVIRONMENTAL STATEMENT
GCN LICENCE - FIGURE E2
RECEPTOR SITES
APFP Reg. (2009) 5(2)(l)

Drawing Status	For Issue
Scale	1:3,000 @ A3 DO NOT SCALE

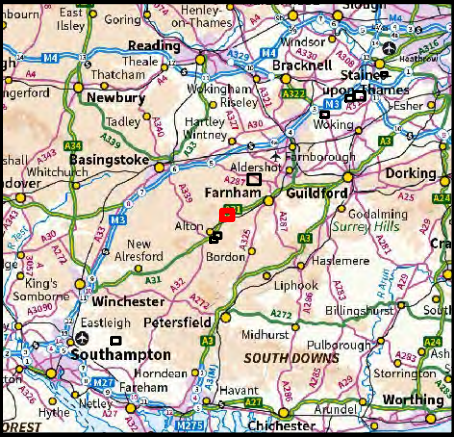
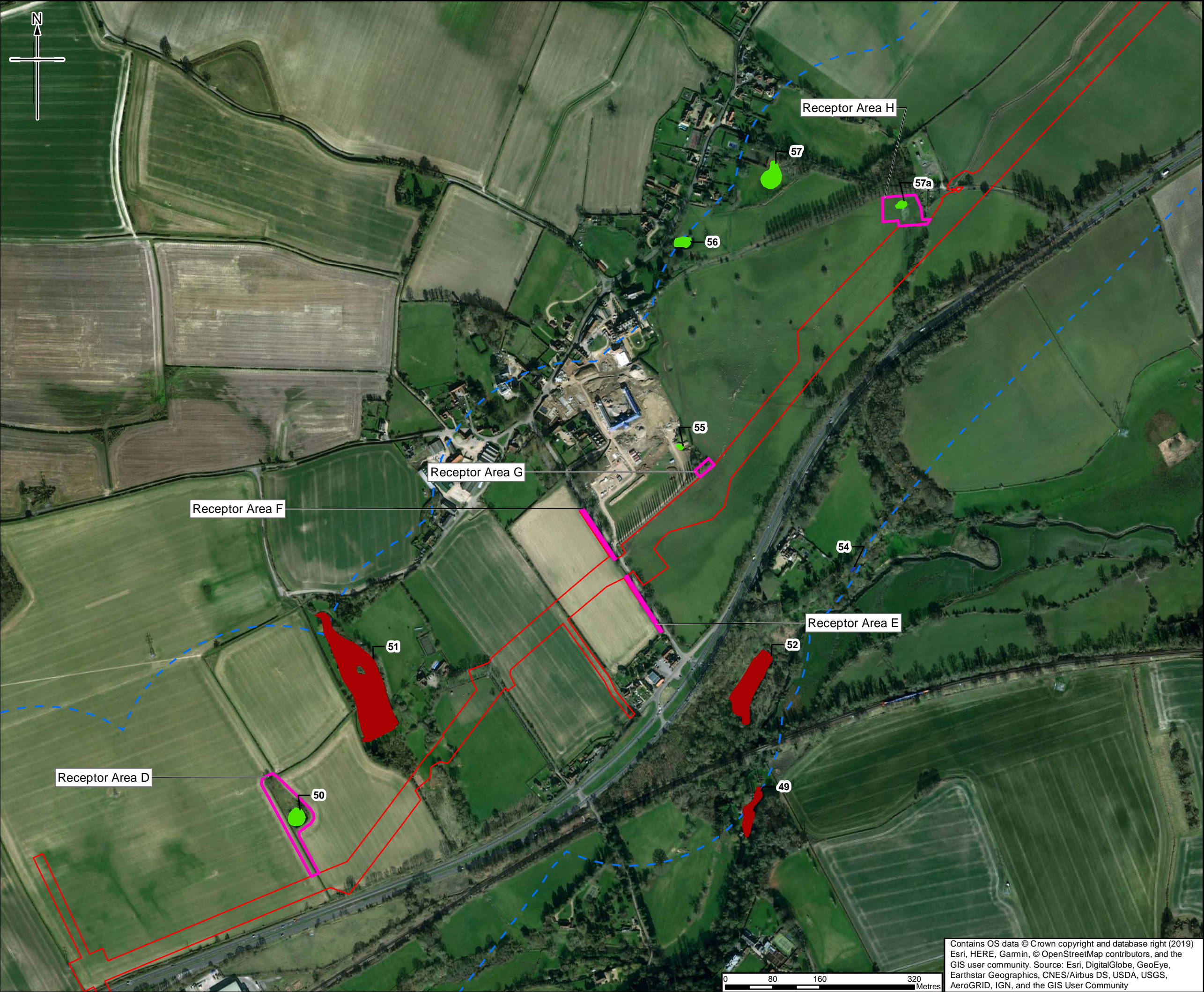
Jacobs No.	B2325300
ProjectWise No.	B2325300-JAC-000-ENV-DRG-001093

Drawing number	Figure E2 Sheet 3 of 9	Rev	0
----------------	------------------------	-----	---

Contains OS data © Crown copyright and database right (2019)
Esri, HERE, Garmin, © OpenStreetMap contributors, and the
GIS user community. Source: Esri, DigitalGlobe, GeoEye,
Earthstar Geographics, CNES/Airbus DS, USDA, USGS,
AeroGRID, IGN, and the GIS User Community

This drawing is not to be used in whole or part other than for the intended
purpose and project as defined on this drawing. Refer to the contract for full
terms and conditions.





- Legend**
- Order Limits
 - Order Limits 250m buffer
 - Section break
 - Section break
 - Positive GCN pond
 - Negative GCN pond
 - Pond not surveyed
 - Receptor site

Sheet displays part of Section C

0	07/03/2019	For issue	LW	TC	DJ	SH
Rev.	Rev. Date	Purpose of revision	Orig/Dwn	Checked	Rev'd	Apprv'd
Author						



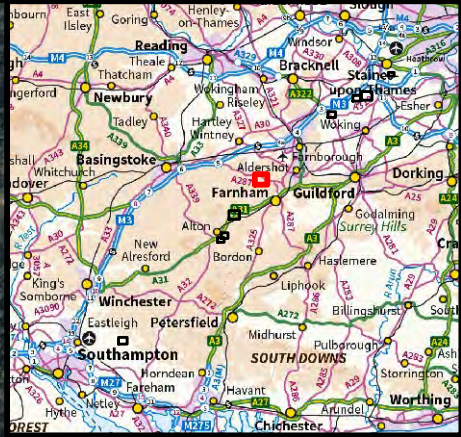
Client
Esso Petroleum Company, Limited
Ermy House,
Ermy Way,
Leatherhead,
Surrey,
KT22 8UX



Drawing title
**ENVIRONMENTAL STATEMENT
GCN LICENCE - FIGURE E2
RECEPTOR SITES
APFP Reg. (2009) 5(2)(l)**

Drawing Status	For Issue	
Scale	1:6,000 @ A3	DO NOT SCALE
Jacobs No.	B2325300	
ProjectWise No.	B2325300-JAC-000-ENV-DRG-001093	
Drawing number	Figure E2 Sheet 4 of 9	Rev 0
This drawing is not to be used in whole or part other than for the intended purpose and project as defined on this drawing. Refer to the contract for full terms and conditions.		

Contains OS data © Crown copyright and database right (2019) Esri, HERE, Garmin, © OpenStreetMap contributors, and the GIS user community. Source: Esri, DigitalGlobe, GeoEye, Earthstar Geographics, CNES/Airbus DS, USDA, USGS, AeroGRID, IGN, and the GIS User Community



Legend

- Order Limits
- Order Limits 250m buffer
- Section break
- Section break
- Positive GCN pond
- Negative GCN pond
- Pond not surveyed
- Receptor site

Sheet displays part of Section D

Rev.	Rev. Date	Purpose of revision	OrigDwn	Checked	Rev'd	Apprv'd
0	07/03/2019	For Issue	LW	TC	DJ	SH

Author

JACOBS
1180 Exeats Road, Wymondley, Wokingham, RG41 3TU, UK.
Tel: +44(0)118 946 7000 Fax: +44(0)118 946 7001
www.jacobs.com

Client

Esso Petroleum Company, Limited
Ermy House,
Ermy Way,
Leatherhead,
Surrey,
KT22 8UX

Project

Esso Southampton to London Pipeline Project

Drawing title

ENVIRONMENTAL STATEMENT
GCN LICENCE - FIGURE E2
RECEPTOR SITES
APFP Reg. (2009) 5(2)(l)

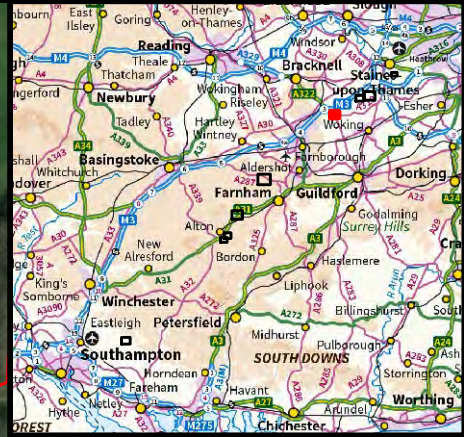
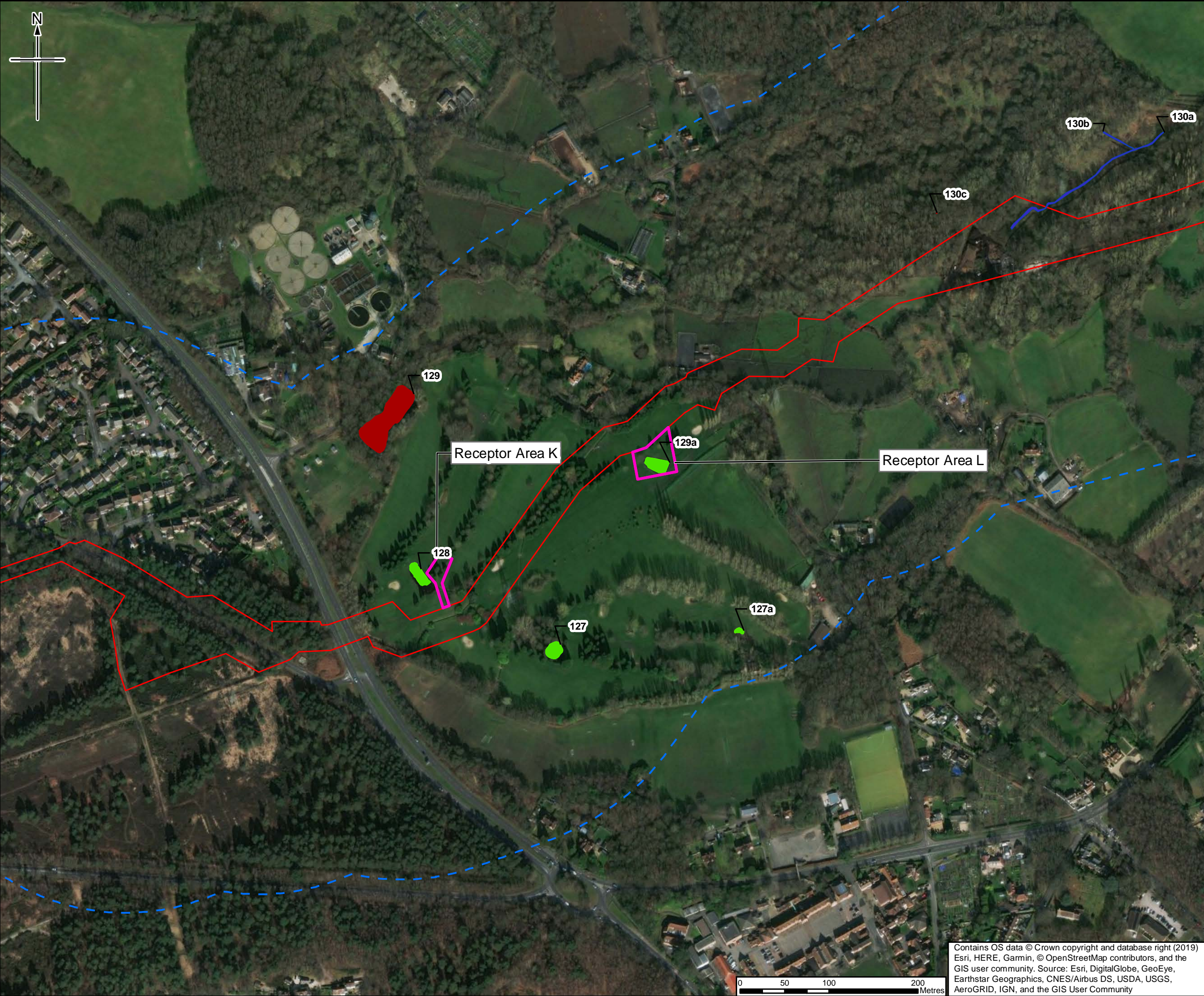
Drawing Status	For Issue
Scale	1:7,000 @ A3 DO NOT SCALE

Jacobs No. B2325300
ProjectWise No. B2325300-JAC-000-ENV-DRG-001093

Drawing number	Rev
Figure E2 Sheet 5 of 9	0

This drawing is not to be used in whole or part other than for the intended purpose and project as defined on this drawing. Refer to the contract for full terms and conditions.

Contains OS data © Crown copyright and database right (2019) Esri, HERE, Garmin, © OpenStreetMap contributors, and the GIS user community. Source: Esri, DigitalGlobe, GeoEye, Earthstar Geographics, CNES/Airbus DS, USDA, USGS, AeroGRID, IGN, and the GIS User Community



Legend

- Order Limits
- Order Limits 250m buffer
- Section break
- Section break
- Positive GCN pond
- Negative GCN pond
- Pond not surveyed
- Receptor site

Sheet displays part of Section F

0	07/03/2019	For Issue	LW	TC	DJ	SH
Rev.	Rev. Date	Purpose of revision	Orig/Dwn	Checkd	Rev'd	Apprv'd

JACOBS

1180 Esplanade Road, Winchester, Wokingham, RG41 3TU, UK.
Tel: +44(0)118 946 7000 Fax: +44(0)118 946 7001
www.jacobs.com

Client

Esso Petroleum Company, Limited
Ermyn House,
Ermyn Way,
Leatherhead,
Surrey,
KT22 8UX

Project

Esso Southampton to London Pipeline Project

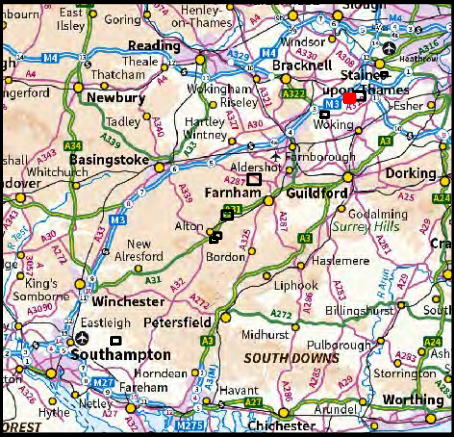
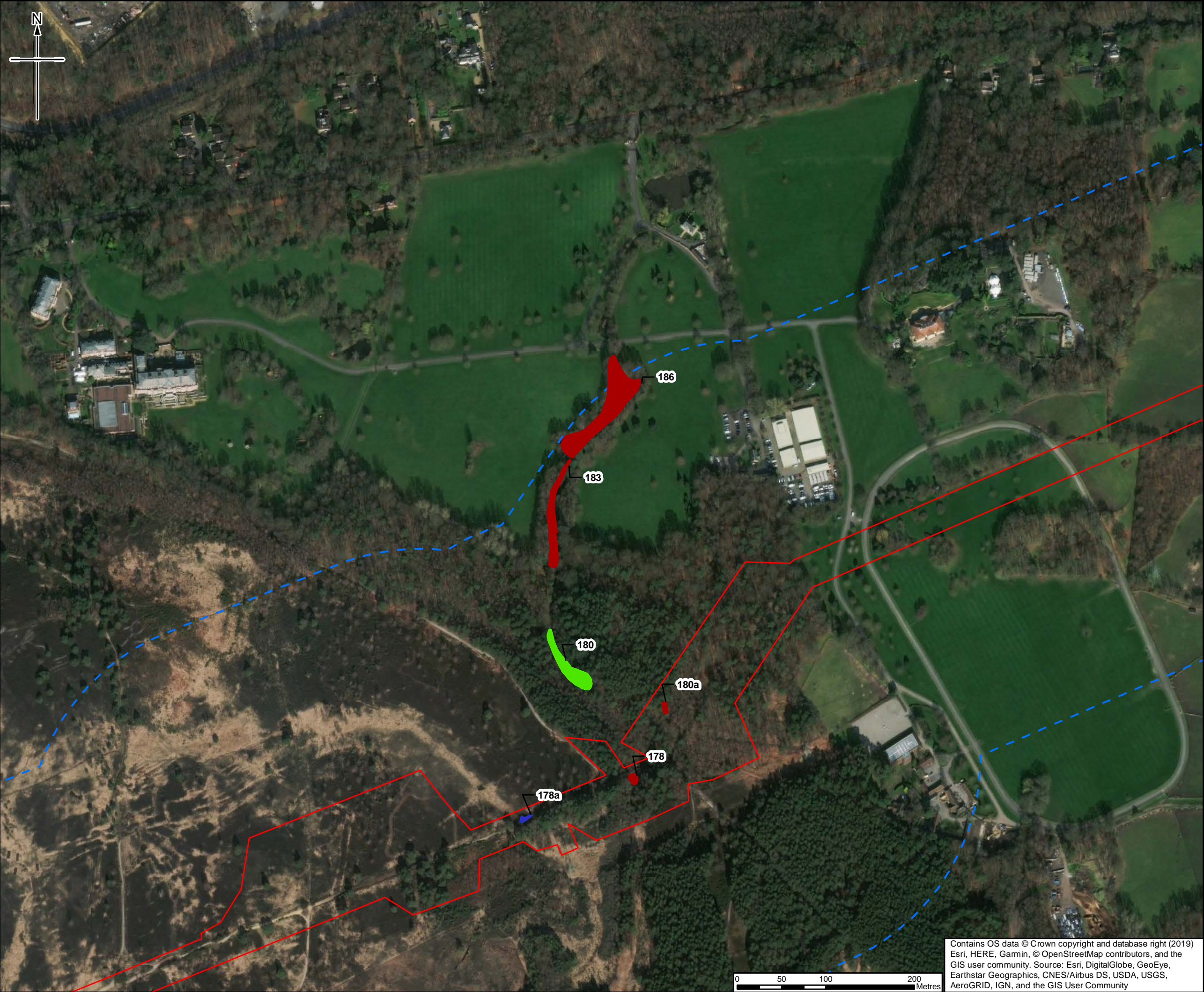
Drawing title

ENVIRONMENTAL STATEMENT
GCN LICENCE - FIGURE E2
RECEPTOR SITES
APFP Reg. (2009) 5(2)(l)

Drawing Status	For Issue
Scale	1:4,000 @ A3 DO NOT SCALE
Jacobs No.	B2325300
ProjectWise No.	B2325300-JAC-000-ENV-DRG-001093
Drawing number	Figure E2 Sheet 6 of 9
	Rev 0

Contains OS data © Crown copyright and database right (2019) Esri, HERE, Garmin, © OpenStreetMap contributors, and the GIS user community. Source: Esri, DigitalGlobe, GeoEye, Earthstar Geographics, CNES/Airbus DS, USDA, USGS, AeroGRID, IGN, and the GIS User Community

This drawing is not to be used in whole or part other than for the intended purpose and project as defined on this drawing. Refer to the contract for full terms and conditions.



- Legend**
- Order Limits
 - Order Limits 250m buffer
 - Section break
 - Section break
 - Positive GCN pond
 - Negative GCN pond
 - Pond not surveyed
 - Receptor site

Sheet displays part of Section F

Rev.	Rev. Date	Purpose of revision	Orig/Dwn	Checked	Rev'd	Apprv'd
0	07/03/2019	For Issue	LW	TC	DJ	SH


Author

JACOBS
1180 Epsom Road, Weybridge, Wokingham, RG41 3TU, UK.
Tel: +44(0)118 946 7000 Fax: +44(0)118 946 7001
www.jacobs.com

Client

Esso Petroleum Company, Limited
Ermy House,
Ermy Way,
Leatherhead,
Surrey,
KT22 8UX

Project

 Southampton to London
Pipeline Project

Drawing title

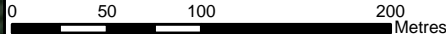
ENVIRONMENTAL STATEMENT
GCN LICENCE - FIGURE E2
RECEPTOR SITES
APFP Reg. (2009) 5(2)(l)

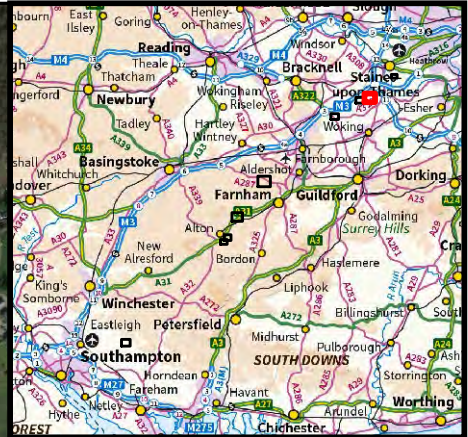
Drawing Status	For Issue
Scale	1:4,000 @ A3 DO NOT SCALE

Jacobs No.	B2325300
Project/Draw No.	B2325300-JAC-000-ENV-DRG-001093

Drawing number	Figure E2 Sheet 7 of 9	Rev	0
----------------	------------------------	-----	---

Contains OS data © Crown copyright and database right (2019)
Esri, HERE, Garmin, © OpenStreetMap contributors, and the
GIS user community. Source: Esri, DigitalGlobe, GeoEye,
Earthstar Geographics, CNES/Airbus DS, USDA, USGS,
AeroGRID, IGN, and the GIS User Community





Legend

- Order Limits
- Order Limits 250m buffer
- Section break
- Section break
- Positive GCN pond
- Negative GCN pond
- Pond not surveyed
- Receptor site

Sheet displays part of Section F

0	07/03/2019	For issue	LW	TC	DJ	SH
Rev.	Rev. Date	Purpose of revision	Orig/Dwn	Checkd	Rev'd	Apprv'd

JACOBS

1180 Exisle Road, Waverley, Wokingham, RG41 3TU, UK.
Tel: +44(0)118 946 7000 Fax: +44(0)118 946 7001
www.jacobs.com

Client

Esso Petroleum Company, Limited
Ermyn House,
Ermyn Way,
Leatherhead,
Surrey,
KT22 8UX

Project

Esso Southampton to London Pipeline Project

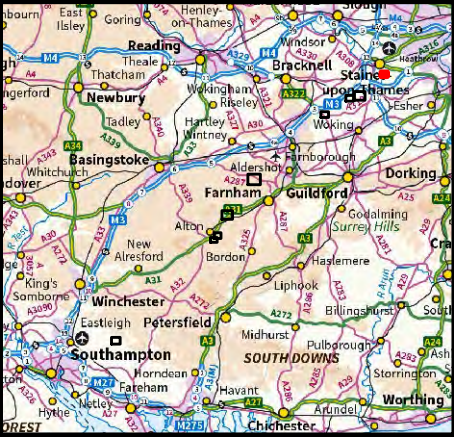
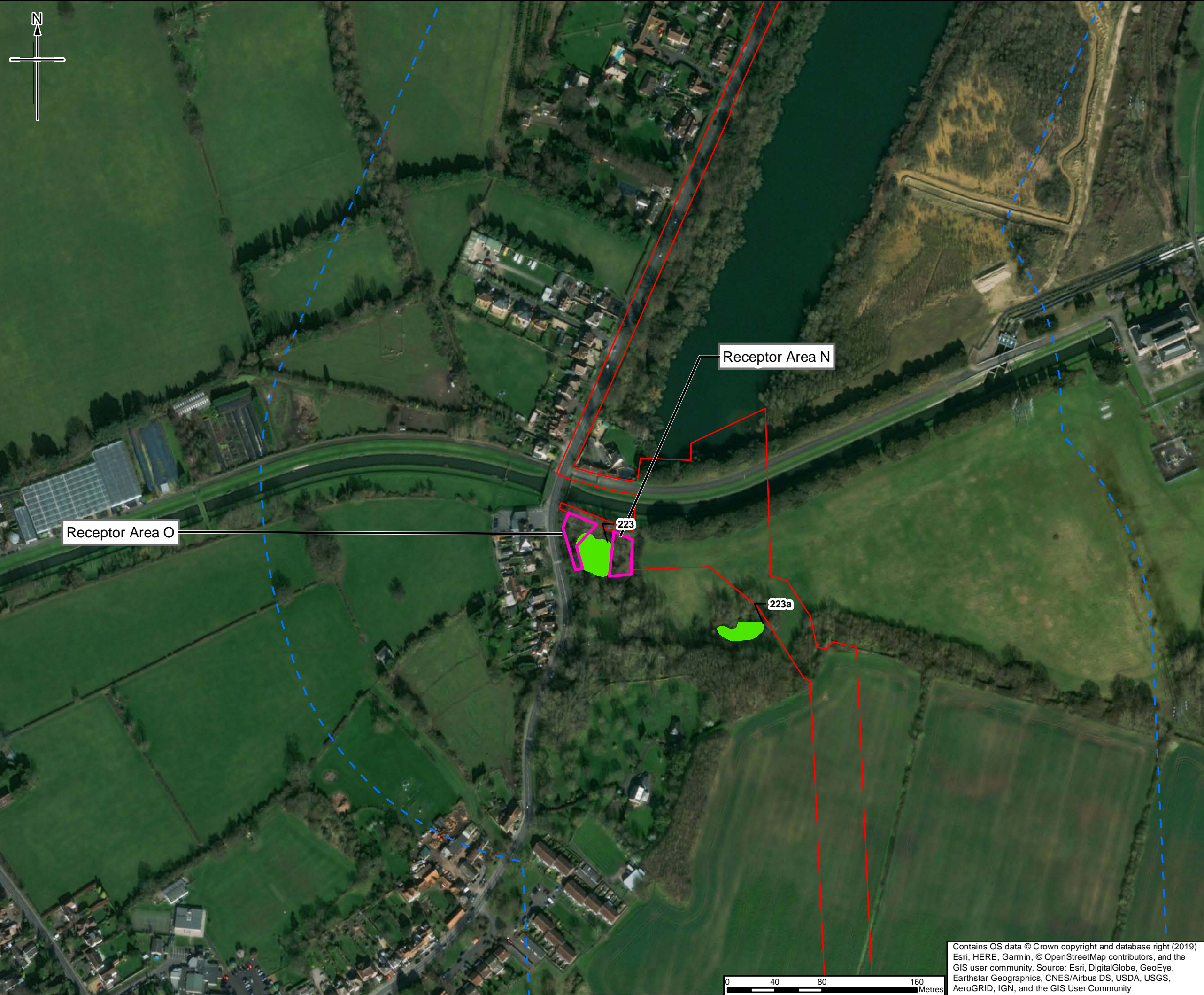
Drawing title

ENVIRONMENTAL STATEMENT
GCN LICENCE - FIGURE E2
RECEPTOR SITES
APFP Reg. (2009) 5(2)(l)

Drawing Status	For Issue
Scale	1:6,000 @ A3 DO NOT SCALE
Jacobs No.	B2325300
ProjectWise No.	B2325300-JAC-000-ENV-DRG-001093
Drawing number	Figure E2 Sheet 8 of 9
	Rev 0

This drawing is not to be used in whole or part other than for the intended purpose and project as defined on this drawing. Refer to the contract for full terms and conditions.

Contains OS data © Crown copyright and database right (2019)
Esri, HERE, Garmin, © OpenStreetMap contributors, and the
GIS user community. Source: Esri, DigitalGlobe, GeoEye,
Earthstar Geographics, CNES/Airbus DS, USDA, USGS,
AeroGRID, IGN, and the GIS User Community



- Legend**
- Order Limits
 - Order Limits 250m buffer
 - Section break
 - Section break
 - Positive GCN pond
 - Negative GCN pond
 - Pond not surveyed
 - Receptor site

Sheet displays part of Section H

Rev.	Rev. Date	Purpose of revision	Orig/Dwn	Checked	Rev'd	Apprv'd
0	07/03/2019	For Issue	LW	TC	DJ	SH

JACOBS
1180 Ebbw Vale Road, Wymondley, Wokingham, RG41 3TU, UK.
Tel: +44(0)118 946 7000 Fax: +44(0)118 946 7001
www.jacobs.com

Client
Esso Petroleum Company, Limited
Ermyn House,
Ermyn Way,
Leatherhead,
Surrey,
KT22 8UX

Project
 Southampton to London Pipeline Project

Drawing title
ENVIRONMENTAL STATEMENT
GCN LICENCE - FIGURE E2
RECEPTOR SITES
APFP Reg. (2009) 5(2)(l)

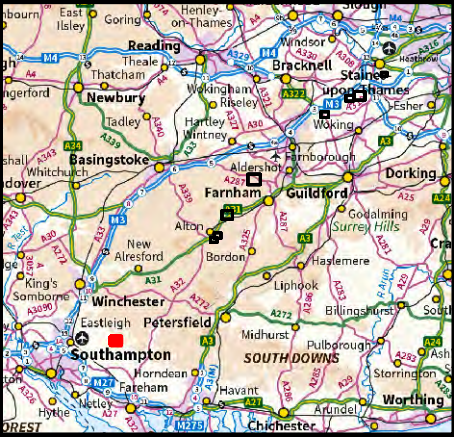
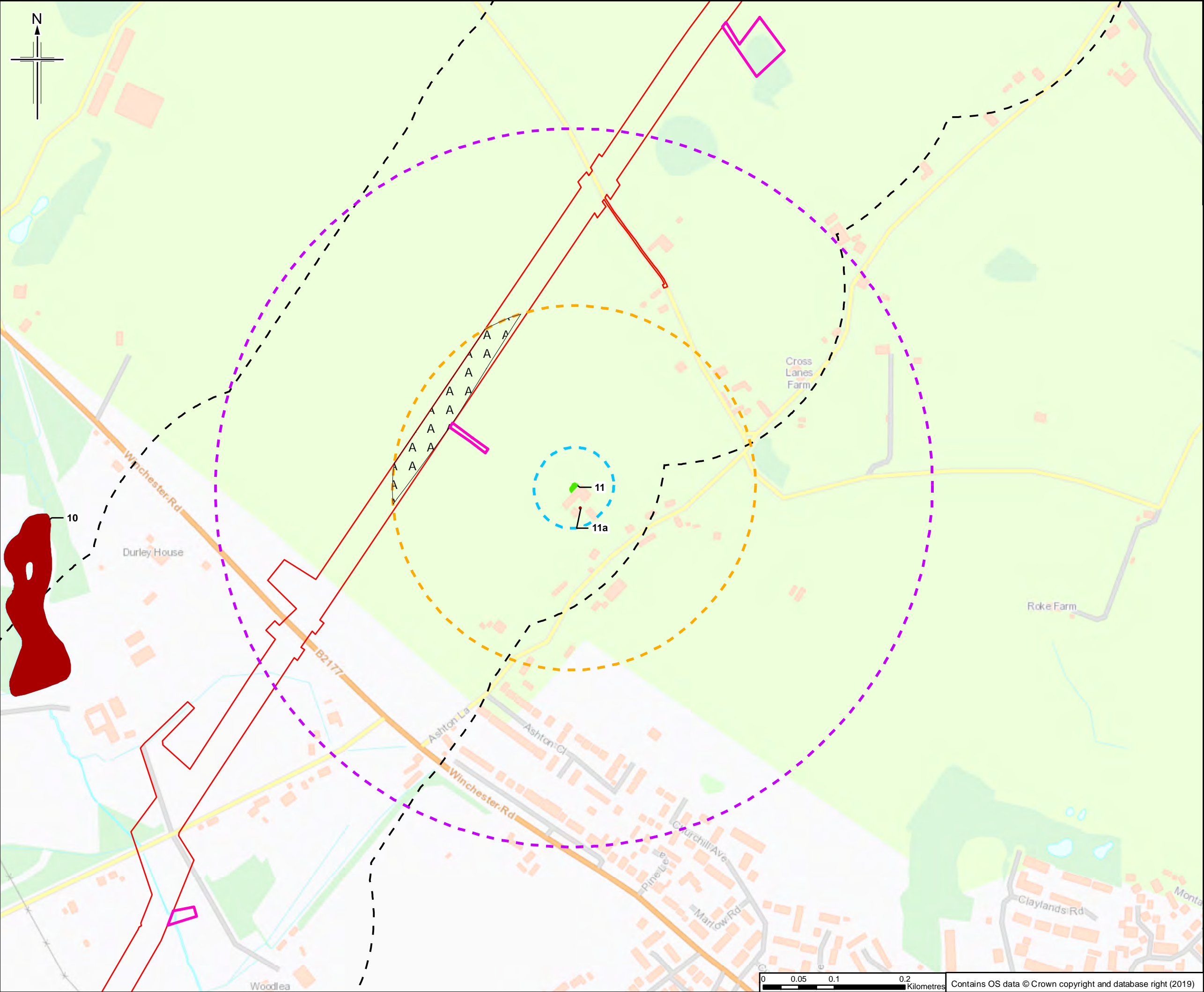
Drawing Status	For Issue
Scale	1:3,000 @ A3 DO NOT SCALE

Jacobs No.	B2325300
ProjectWise No.	B2325300-JAC-000-ENV-DRG-001093

Drawing number	Figure E2 Sheet 9 of 9	Rev	0
----------------	------------------------	-----	---

This drawing is not to be used in whole or part other than for the intended purpose and project as defined on this drawing. Refer to the contract for full terms and conditions.

Contains OS data © Crown copyright and database right (2019)
Esri, HERE, Garmin, © OpenStreetMap contributors, and the
GIS user community. Source: Esri, DigitalGlobe, GeoEye,
Earthstar Geographics, CNES/Airbus DS, USDA, USGS,
AeroGRID, IGN, and the GIS User Community



- Legend**
- Order Limits
 - Order Limits 250m buffer
 - Positive GCN pond
 - Negative GCN pond
 - Pond not surveyed
 - Positive GCN pond**
 - 50m buffer
 - 250m buffer
 - 500m buffer
 - Trenchless crossing
 - Area within Order Limits set aside for ecological mitigation, no construction impacts predicted
 - Indicative refugia construction
 - Indicative hibernacula construction

Phase 1 habitat
For phase 1 legend please see sheet 10

Where possible, reinstatement of vegetation would generally be using the same or similar species to that removed (subject to restrictions for planting over and around pipeline easements) (G88).

Sheet displays part of Section A

Rev.	Rev. Date	Purpose of revision	Orig/Dwn	Checkd	Rev'd	Apprv'd
0	24/04/2019	For issue	LW	TC	DJ	SH

Author
JACOBS
1180 Epsom Road, Weybridge, Wokingham, RG41 3TU, UK.
Tel: +44(0)118 946 7000 Fax: +44(0)118 946 7001
www.jacobs.com

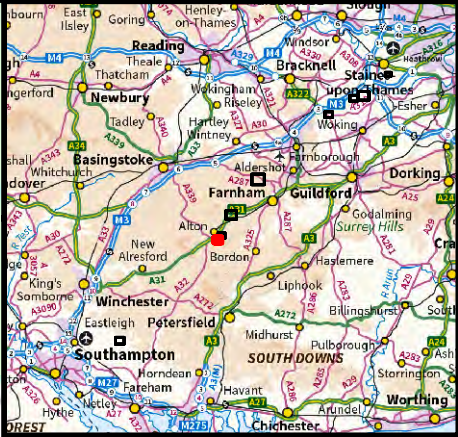
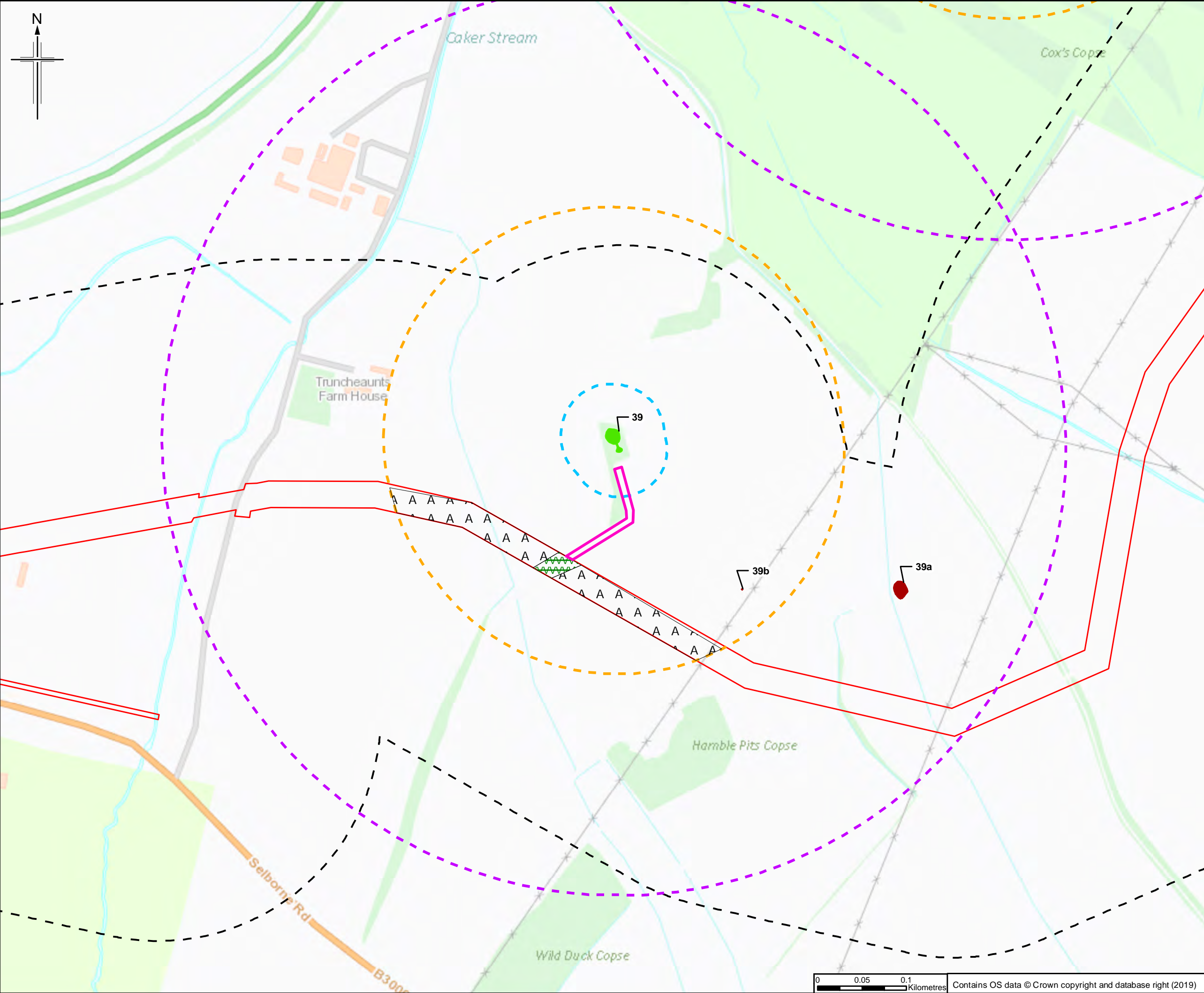
Client
Esso Petroleum Company, Limited
Ermyn House,
Ermyn Way,
Leatherhead,
Surrey,
KT22 8UX

Project
Esso Southampton to London Pipeline Project

Drawing title
**ENVIRONMENTAL STATEMENT
GCN LICENCE - FIGURE F3.1
HABITAT CREATION, RESTORATION AND
ENHANCEMENT
APFP Reg. (2009) 5(2)(l)**

Drawing Status	For Issue
Scale	1:5,000 @ A3 DO NOT SCALE
Jacobs No.	B2325300
ProjectWise No.	B2325300-JAC-000-ENV-DRG-001094
Drawing number	Figure E3.1 Sheet 1 of 10
Rev	0

This drawing is not to be used in whole or part other than for the intended purpose and project as defined on this drawing. Refer to the contract for full terms and conditions.



Legend

- Order Limits
- Order Limits 250m buffer
- Positive GCN pond
- Negative GCN pond
- Pond not surveyed
- Positive GCN pond**
 - 50m buffer
 - 250m buffer
 - 500m buffer
- Trenchless crossing
- Area within Order Limits set aside for ecological mitigation, no construction impacts predicted
- Indicative refugia construction
- Indicative hibernacula construction

Phase 1 habitat
For phase 1 legend please see sheet 10


Where possible, reinstatement of vegetation would generally be using the same or similar species to that removed (subject to restrictions for planting over and around pipeline easements) (G88).

Sheet displays part of Section C

Rev.	Rev. Date	Purpose of revision	OrigDwn	Checked	Rev'd	Apprv'd
0	24/04/2019	For issue	LW	TC	DJ	SH

Author
JACOBS
1180 Exeatside Road, Wincoburn, Wokingham, RG41 3TU, UK.
Tel: +44(0)118 946 7000 Fax: +44(0)118 946 7001
www.jacobs.com

Client
Esso Petroleum Company, Limited
Ermyn House,
Ermyn Way,
Leatherhead,
Surrey,
KT22 8UX

Project
 Southampton to London Pipeline Project

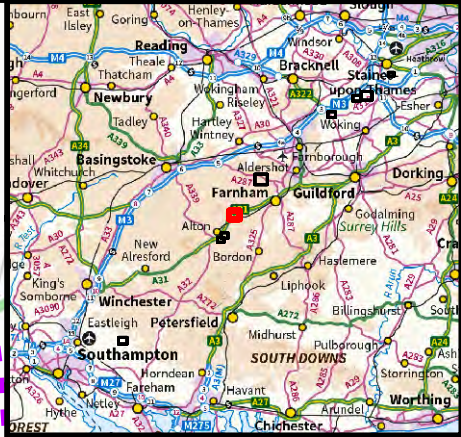
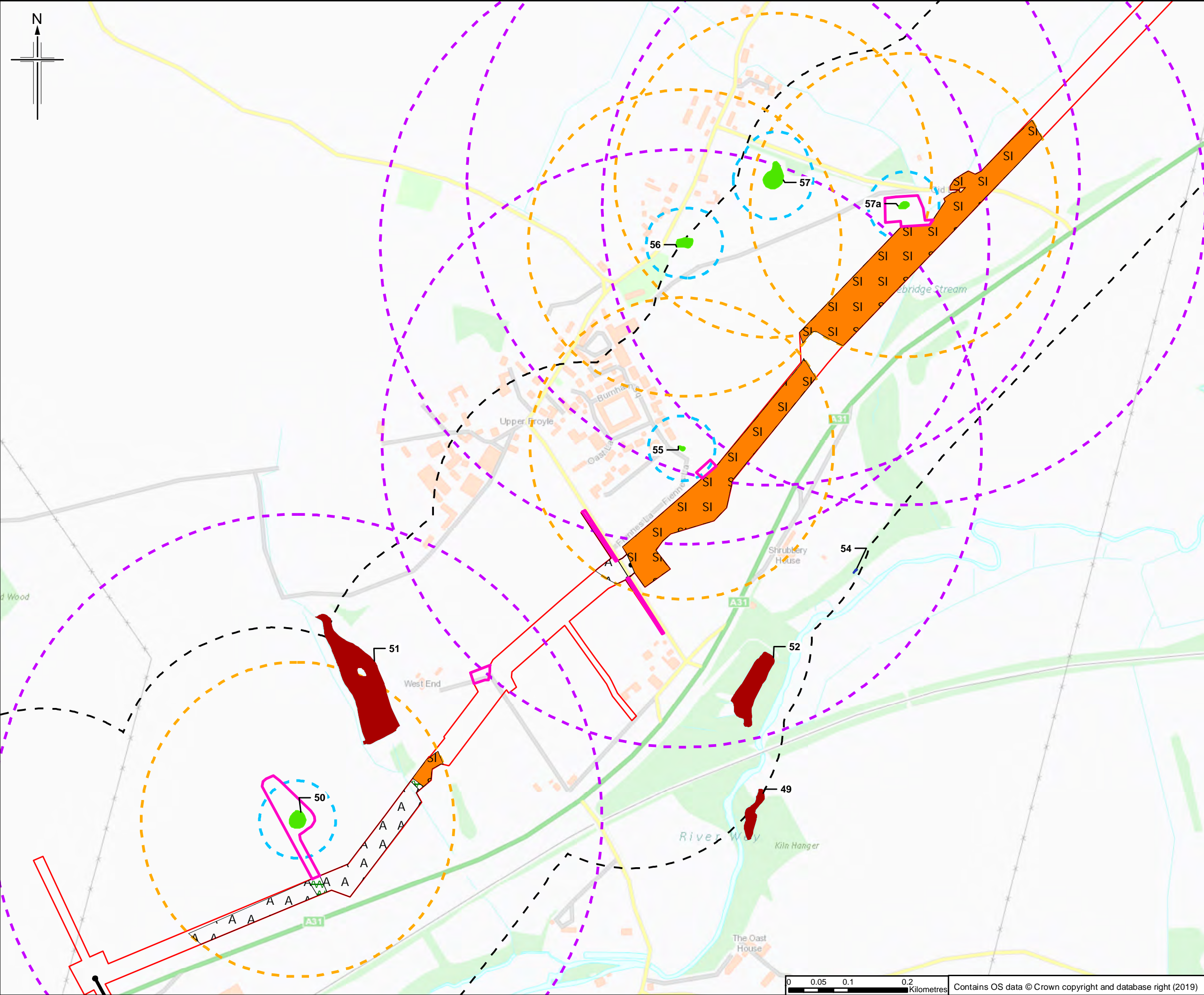
Drawing title
ENVIRONMENTAL STATEMENT
GCN LICENCE - FIGURE F3.1
HABITAT CREATION, RESTORATION AND
ENHANCEMENT
APFP Reg. (2009) 5(2)(i)

Drawing Status	For Issue
Scale	1:4,000 @ A3 DO NOT SCALE
Jacobs No.	B2325300
ProjectWise No.	B2325300-JAC-000-ENV-DRG-001094
Drawing number	Figure E3.1 Sheet 2 of 10
Rev	0

This drawing is not to be used in whole or part other than for the intended purpose and project as defined on this drawing. Refer to the contract for full terms and conditions.



Contains OS data © Crown copyright and database right (2019)



- Legend**
- Order Limits
 - Order Limits 250m buffer
 - Positive GCN pond
 - Negative GCN pond
 - Pond not surveyed
 - Positive GCN pond**
 - 50m buffer
 - 250m buffer
 - 500m buffer
 - Trenchless crossing
 - Area within Order Limits set aside for ecological mitigation, no construction impacts predicted
 - Indicative refugia construction
 - Indicative hibernacula construction

Phase 1 habitat
For phase 1 legend please see sheet 10

Where possible, reinstatement of vegetation would generally be using the same or similar species to that removed (subject to restrictions for planting over and around pipeline easements) (G88).

Sheet displays part of Section C

Rev.	Rev. Date	Purpose of revision	OrigDwn	Checked	Rev'd	Apprv'd
0	24/04/2019	For issue	LW	TC	DJ	SH

Author
JACOBS
1180 Esplanade Road, Weybridge, Wokingham, RG41 3TU, UK.
Tel: +44(0)118 946 7000 Fax: +44(0)118 946 7001
www.jacobs.com

Client
Esso Petroleum Company, Limited
Ermyn House,
Ermyn Way,
Leatherhead,
Surrey,
KT22 8UX

Project
Esso Southampton to London Pipeline Project

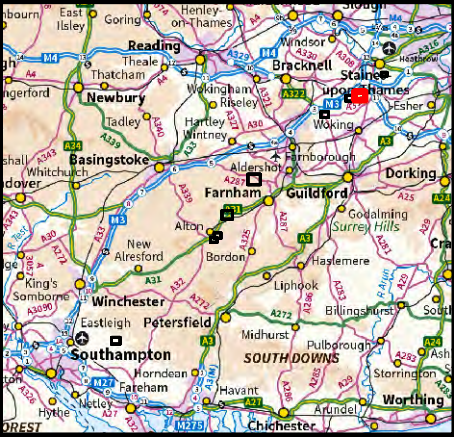
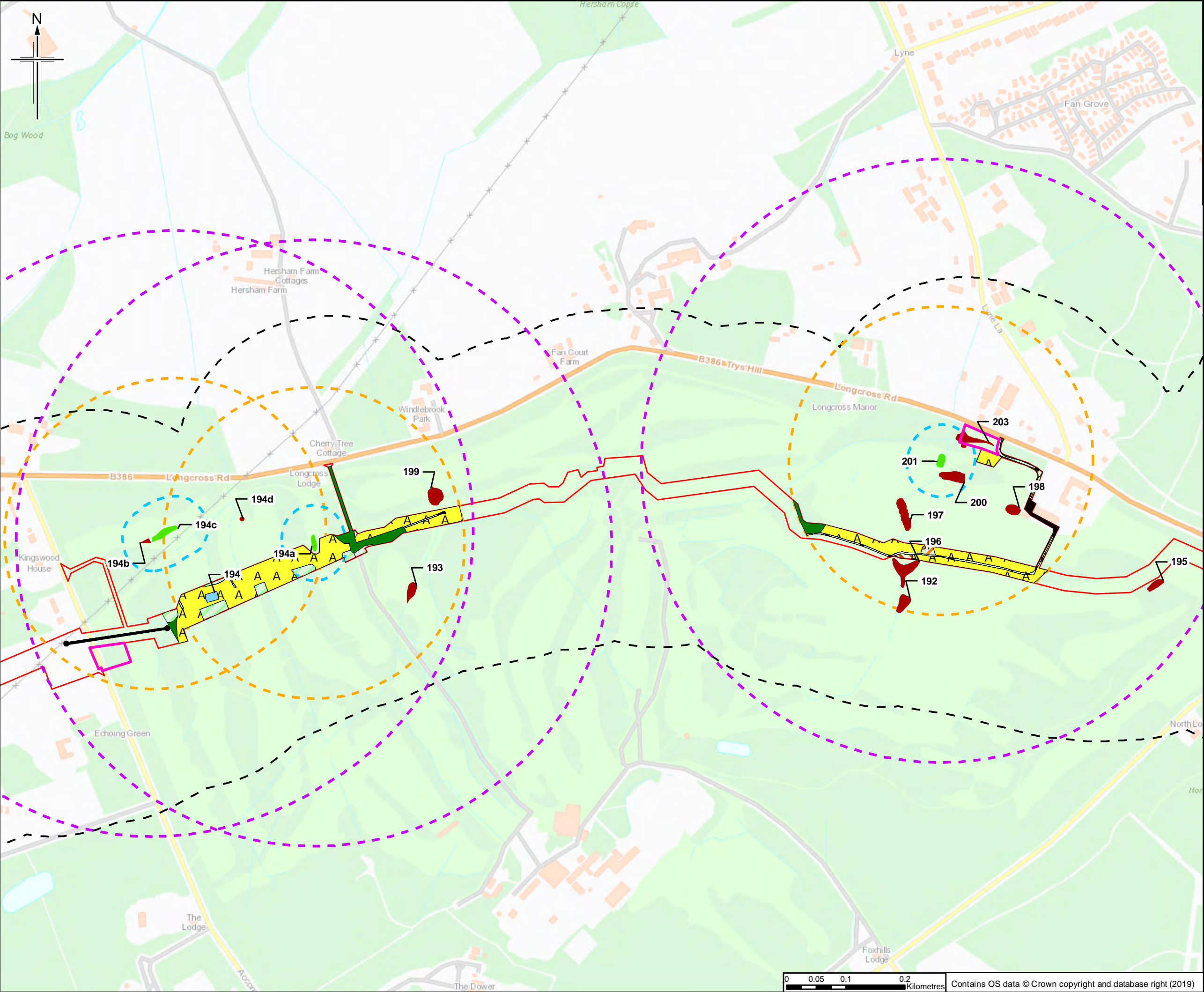
Drawing title
**ENVIRONMENTAL STATEMENT
GCN LICENCE - FIGURE F3.1
HABITAT CREATION, RESTORATION AND
ENHANCEMENT
APFP Reg. (2009) 5(2)(l)**

Drawing Status	For Issue	
Scale	1:6,000 @ A3	DO NOT SCALE
Jacobs No.	B2325300	
ProjectWise No.	B2325300-JAC-000-ENV-DRG-001094	
Drawing number	Figure E3.1 Sheet 4 of 10	
Rev	0	

This drawing is not to be used in whole or part other than for the intended purpose and project as defined on this drawing. Refer to the contract for full terms and conditions.



Contains OS data © Crown copyright and database right (2019)



- Legend**
- Order Limits
 - Order Limits 250m buffer
 - Positive GCN pond
 - Negative GCN pond
 - Pond not surveyed
 - Positive GCN pond**
 - 50m buffer
 - 250m buffer
 - 500m buffer
 - Trenchless crossing
 - Area within Order Limits set aside for ecological mitigation, no construction impacts predicted
 - Indicative refugia construction
 - Indicative hibernacula construction

Phase 1 habitat
For phase 1 legend please see sheet 10

Where possible, reinstatement of vegetation would generally be using the same or similar species to that removed (subject to restrictions for planting over and around pipeline easements) (G88).

Sheet displays part of Section F

Rev.	Rev. Date	Purpose of revision	OrigDwn	Checked	Rev'd	Apprv'd
0	24/04/2019	For issue	LW	TC	DJ	SH

Author
JACOBS
1180 Epsom Road, Weybridge, Middlesex, Surrey, UK
Tel: +44(0)118 946 7000 Fax: +44(0)118 946 7001
www.jacobs.com

Client
Esso Petroleum Company, Limited
Ermyn House,
Ermyn Way,
Leatherhead,
Surrey,
KT22 8UX

Project
 **Southampton to London Pipeline Project**

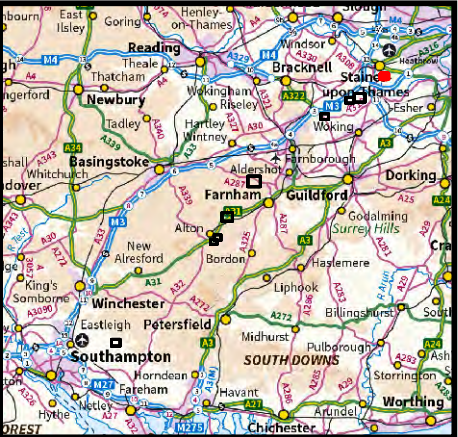
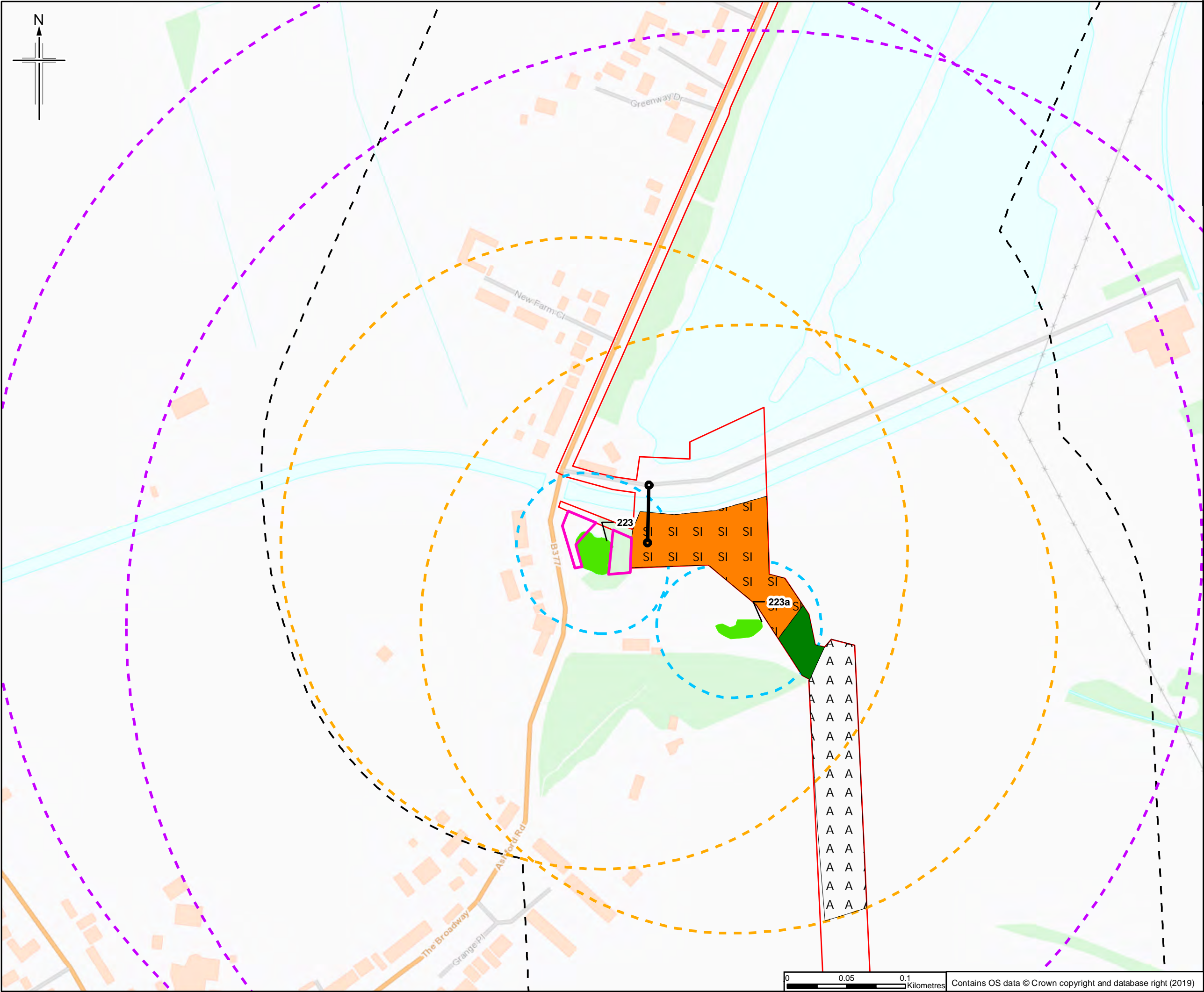
Drawing title
**ENVIRONMENTAL STATEMENT
GCN LICENCE - FIGURE F3.1
HABITAT CREATION, RESTORATION AND
ENHANCEMENT
APFP Reg. (2009) 5(2)(i)**

Drawing Status	For Issue
Scale	1:6,000 @ A3 DO NOT SCALE
Jacobs No.	B2325300
ProjectWise No.	B2325300-JAC-000-ENV-DRG-001094
Drawing number	Figure E3.1 Sheet 8 of 10
Rev	0

This drawing is not to be used in whole or part other than for the intended purpose and project as defined on this drawing. Refer to the contract for full terms and conditions.

0 0.05 0.1 0.2 Kilometres

Contains OS data © Crown copyright and database right (2019)



- Legend**
- Order Limits
 - Order Limits 250m buffer
 - Positive GCN pond
 - Negative GCN pond
 - Pond not surveyed
 - Positive GCN pond**
 - 50m buffer
 - 250m buffer
 - 500m buffer
 - Trenchless crossing
 - Area within Order Limits set aside for ecological mitigation, no construction impacts predicted
 - Indicative refugia construction
 - Indicative hibernacula construction

Phase 1 habitat
For phase 1 legend please see sheet 10

Where possible, reinstatement of vegetation would generally be using the same or similar species to that removed (subject to restrictions for planting over and around pipeline easements) (G88).

Sheet displays part of Section H

Rev.	Rev. Date	Purpose of revision	OrigDwn	Checked	Rev'd	Apprv'd
0	24/04/2019	For issue	LW	TC	DJ	SH

Author
JACOBS
1180 Esplanade Road, Weybridge, Wokingham, RG41 3TU, UK.
Tel: +44(0)118 946 7000 Fax: +44(0)118 946 7001
www.jacobs.com

Client
Esso Petroleum Company, Limited
Ermyn House,
Ermyn Way,
Leatherhead,
Surrey,
KT22 8UX

























Drawing title
**ENVIRONMENTAL STATEMENT
GCN LICENCE - FIGURE F3.1
HABITAT CREATION, RESTORATION AND
ENHANCEMENT
APFP Reg. (2009) 5(2)(l)**

Drawing Status	For Issue
Scale	1:3,000 @ A3 DO NOT SCALE
Jacobs No.	B2325300
ProjectWise No.	B2325300-JAC-000-ENV-DRG-001094
Drawing number	Figure E3.1 Sheet 9 of 10
Rev	0

This drawing is not to be used in whole or part other than for the intended purpose and project as defined on this drawing. Refer to the contract for full terms and conditions.

Legend

Phase 1 habitat

-  A1.1.2; Woodland, Broadleaved, Plantation
-  A1.1.1; Woodland, Broadleaved, Semi-natural
-  A1.2.2; Woodland, Coniferous, Plantation
-  A2.1; Scrub, Dense/continuous
-  B1.1; Acid Grassland, Unimproved
-  B1.2; Acid Grassland, Semi-improved
-  B2.2; Neutral grassland, Semi-improved
-  B4; Improved grassland
-  B6; Poor semi-improved grassland
-  C1.1; Bracken, Continuous
-  C3.1; Other, Tall ruderal
-  D1.1; Dry dwarf shrub heath, Acid
-  D2; Wet dwarf shrub heath
-  E3.1; Fen, Valley mire
-  F1; Swamp
-  G2.1; Running water - eutrophic
-  J1.2; Cultivated/disturbed land, Amenity grassland
-  J1.1; Cultivated/disturbed land, Arable
-  J2.1.1; Boundaries, Intact hedge, Native species-rich
-  J2.1.2; Boundaries, Intact hedge, Species-poor
-  J3.6; Built-up areas, Buildings
-  J4; Bare ground

[illegible]



- Legend**
- Order Limits
 - Positive GCN pond
 - Positive GCN 250m buffer
 - Exclusion fence
 - Drift fence
 - Return fence (5m)
 - Area within Order Limits set aside for ecological mitigation, no construction impacts predicted

Sheet displays part of Section A

0	07/03/2019	For Issue	LW	TC	DJ	SH	
Rev.	Rev. Date	Purpose of revision	OrigDwn	Checked	Rev'd	Apprv'd	

JACOBS
1180 Ebsale Road, Waverley, Wokingham, RG41 3TU, UK.
Tel: +44(0)118 946 7000 Fax: +44(0)118 946 7001
www.jacobs.com

Client
Esso Petroleum Company, Limited
Ermyn House,
Ermyn Way,
Leatherhead,
Surrey,
KT22 8UX

Project
 Southampton to London Pipeline Project

Drawing title
ENVIRONMENTAL STATEMENT
GCN LICENCE - FIGURE E4A
CAPTURE AND EXCLUSION
APFP Reg. (2009) 5(2)(l)


Drawing Status	For Issue
Scale	1:5,000 @ A3 DO NOT SCALE

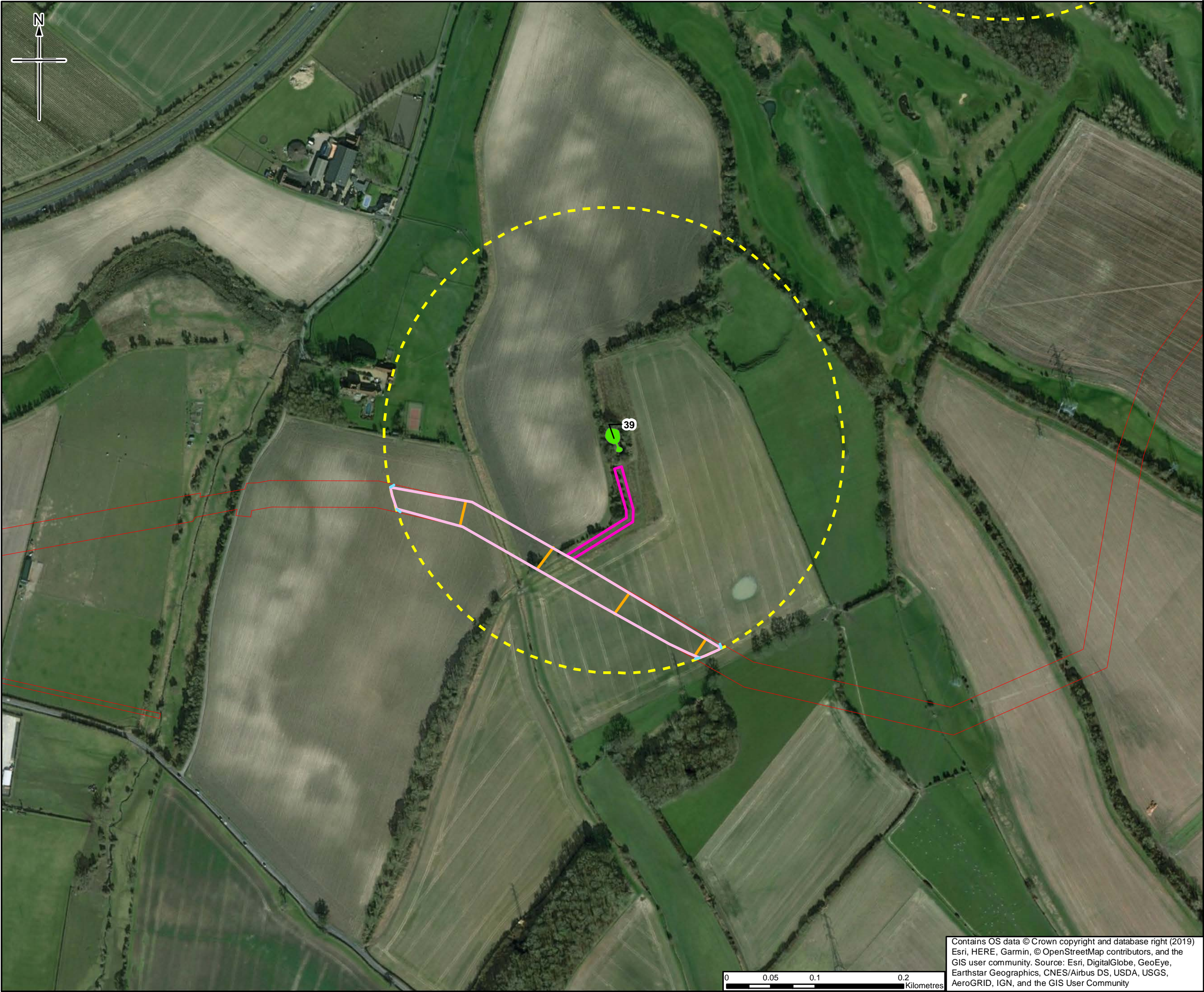
Jacobs No.	B2325300
ProjectWise No.	B2325300-JAC-000-ENV-DRG-001095

Drawing number	Figure E4a Sheet 1 of 9	Rev	0
----------------	-------------------------	-----	---

This drawing is not to be used in whole or part other than for the intended purpose and project as defined on this drawing. Refer to the contract for full terms and conditions.

Contains OS data © Crown copyright and database right (2019)
Esri, HERE, Garmin, © OpenStreetMap contributors, and the
GIS user community. Source: Esri, DigitalGlobe, GeoEye,
Earthstar Geographics, CNES/Airbus DS, USDA, USGS,
AeroGRID, IGN, and the GIS User Community





- Legend**
- Order Limits
 - Positive GCN pond
 - Positive GCN 250m buffer
 - Exclusion fence
 - Drift fence
 - Return fence (5m)
 - Area within Order Limits set aside for ecological mitigation, no construction impacts predicted

Sheet displays part of Section C

0	07/03/2019	For Issue	LW	TC	DJ	SH	
Rev.	Rev. Date	Purpose of revision	Orig/Dwn	Checked	Rev'd	Apprv'd	

Author

JACOBS
1180 Ebbw Vale Road, Wymondley, Wokingham, RG41 3TU, UK.
Tel: +44(0)118 946 7000 Fax: +44(0)118 946 7001
www.jacobs.com

Client

Esso Petroleum Company, Limited
Ermyn House,
Ermyn Way,
Leatherhead,
Surrey,
KT22 8UX

Project

 Southampton to London Pipeline Project

Drawing title

ENVIRONMENTAL STATEMENT
GCN LICENCE - FIGURE E4A
CAPTURE AND EXCLUSION
APFP Reg. (2009) 5(2)(l)

Drawing Status	For Issue
Scale	1:4,000 @ A3 DO NOT SCALE
Jacobs No.	B2325300
ProjectWise No.	B2325300-JAC-000-ENV-DRG-001095
Drawing number	Figure E4a Sheet 2 of 9
	Rev 0

This drawing is not to be used in whole or part other than for the intended purpose and project as defined on this drawing. Refer to the contract for full terms and conditions.

Contains OS data © Crown copyright and database right (2019)
Esri, HERE, Garmin, © OpenStreetMap contributors, and the
GIS user community. Source: Esri, DigitalGlobe, GeoEye,
Earthstar Geographics, CNES/Airbus DS, USDA, USGS,
AeroGRID, IGN, and the GIS User Community





- Legend**
- Order Limits
 - Positive GCN pond
 - Positive GCN 250m buffer
 - Exclusion fence
 - Drift fence
 - Return fence (5m)
 - Area within Order Limits set aside for ecological mitigation, no construction impacts predicted

Sheet displays part of Section C

Rev.	Rev. Date	Purpose of revision	OrigDwn	Checked	Rev'd	Apprv'd
0	07/03/2019	For Issue	LW	TC	DJ	SH

Author

JACOBS
1180 Epsom Road, Weybridge, Wokingham, RG41 3TU, UK.
Tel: +44(0)118 946 7000 Fax: +44(0)118 946 7001
www.jacobs.com

Client

Esso Petroleum Company, Limited
Ermy House,
Ermy Way,
Leatherhead,
Surrey,
KT22 8UX

Project

 Southampton to London Pipeline Project

Drawing title

ENVIRONMENTAL STATEMENT
GCN LICENCE - FIGURE E4A
CAPTURE AND EXCLUSION
APFP Reg. (2009) 5(2)(l)

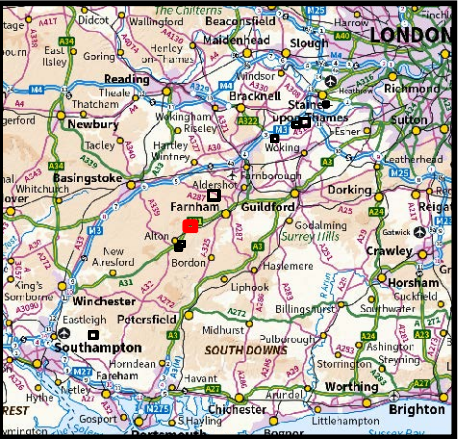
Drawing Status	For Issue
Scale	1:3,000 @ A3 DO NOT SCALE

Jacobs No.	B2325300
ProjectWise No.	B2325300-JAC-000-ENV-DRG-001095

Drawing number	Figure E4a Sheet 3 of 9	Rev	0
----------------	-------------------------	-----	---

This drawing is not to be used in whole or part other than for the intended purpose and project as defined on this drawing. Refer to the contract for full terms and conditions.

Contains OS data © Crown copyright and database right (2019)
Esri, HERE, Garmin, © OpenStreetMap contributors, and the
GIS user community. Source: Esri, DigitalGlobe, GeoEye,
Earthstar Geographics, CNES/Airbus DS, USDA, USGS,
AeroGRID, IGN, and the GIS User Community



- Legend**
- Order Limits
 - Positive GCN pond
 - Positive GCN 250m buffer
 - Exclusion fence
 - Drift fence
 - Return fence (5m)
 - Area within Order Limits set aside for ecological mitigation, no construction impacts predicted

Sheet displays part of Section C

0	07/03/2019	For Issue	LW	TC	DJ	SH
Rev.	Rev. Date	Purpose of revision	Orig/Dwn	Checked	Rev'd	Apprv'd
Author						
JACOBS 1180 Esplanade Road, Winchester, Wokingham, RG41 3TU, UK. Tel: +44(0)118 946 7000 Fax: +44(0)118 946 7001 www.jacobs.com						

Client
Esso Petroleum Company, Limited
Ermy House,
Ermy Way,
Leatherhead,
Surrey,
KT22 8UX

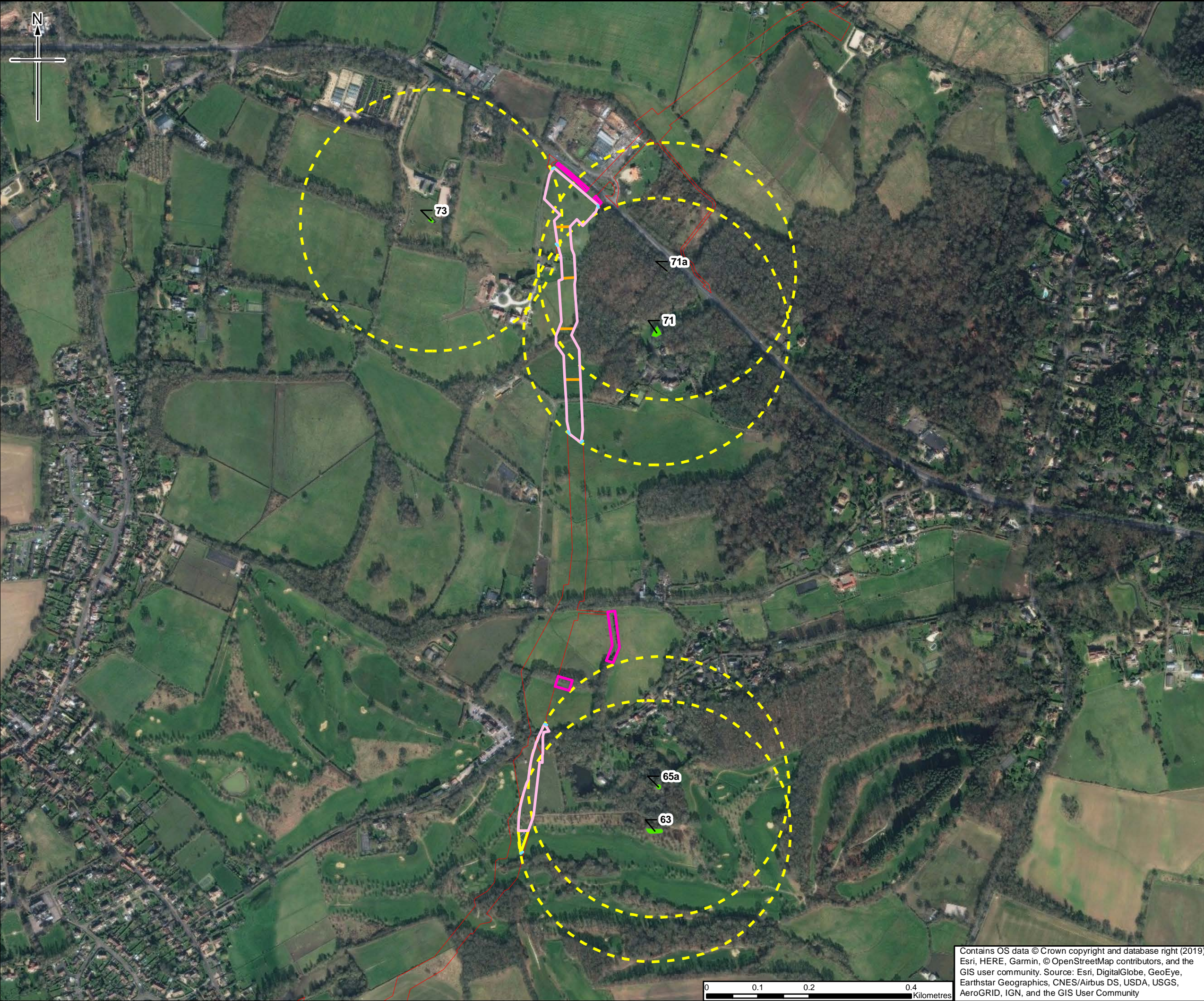


Drawing title
ENVIRONMENTAL STATEMENT
GCN LICENCE - FIGURE E4A
CAPTURE AND EXCLUSION
APFP Reg. (2009) 5(2)(l)

Drawing Status	For Issue
Scale	1:6,000 @ A3 DO NOT SCALE
Jacobs No.	B2325300
ProjectWise No.	B2325300-JAC-000-ENV-DRG-001095
Drawing number	Figure E4a Sheet 4 of 9
Rev	0

Contains OS data © Crown copyright and database right (2019)
Esri, HERE, Garmin, © OpenStreetMap contributors, and the
GIS user community. Source: Esri, DigitalGlobe, GeoEye,
Earthstar Geographics, CNES/Airbus DS, USDA, USGS,
AeroGRID, IGN, and the GIS User Community

This drawing is not to be used in whole or part other than for the intended
purpose and project as defined on this drawing. Refer to the contract for full
terms and conditions.



- Legend**
- Order Limits
 - Positive GCN pond
 - Positive GCN 250m buffer
 - Exclusion fence
 - Drift fence
 - Fairway fence
 - Return fence (5m)
 - Habitat manipulation and fingertip searching prior to any above ground works
 - Area within Order Limits set aside for ecological mitigation, no construction impacts predicted

Sheet displays part of Section D

0	07/03/2019	For Issue	LW	TC	DJ	SH	
Rev.	Rev. Date	Purpose of revision	Orig/Dwn	Checked	Rev'd	Apprv'd	
Author							

JACOBS
1180 Esplanade Road, Weybridge, Middlesex, TW20 2EX, UK
Tel: +44(0)118 946 7000 Fax: +44(0)118 946 7001
www.jacobs.com

Client
Esso Petroleum Company, Limited
Ermy House,
Ermy Way,
Leatherhead,
Surrey,
KT22 8UX

Project
 Southampton to London Pipeline Project

Drawing title
ENVIRONMENTAL STATEMENT
GCN LICENCE - FIGURE E4A
CAPTURE AND EXCLUSION
APFP Reg. (2009) 5(2)(l)

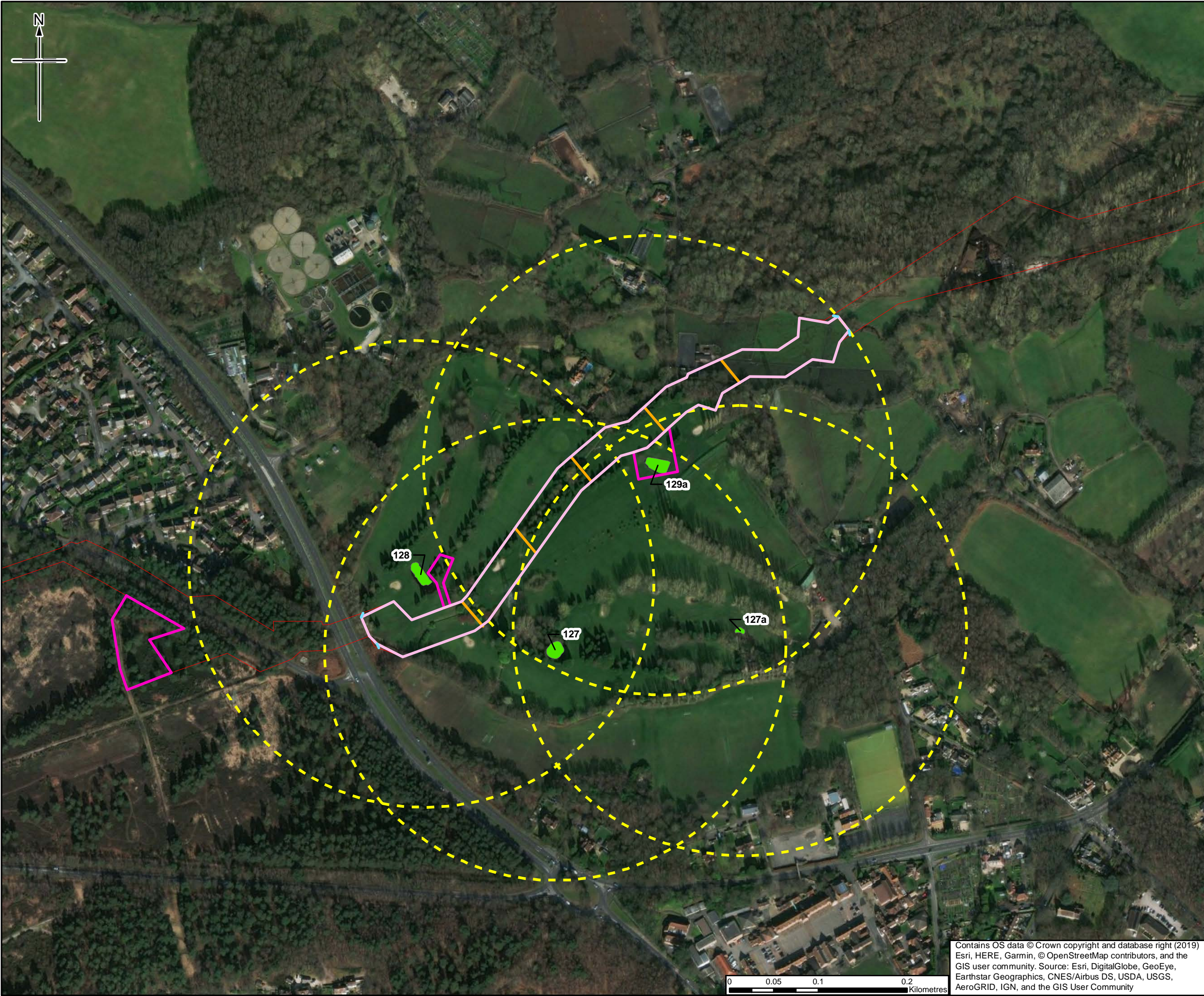
Drawing Status	For Issue
Scale	1:7,000 @ A3 DO NOT SCALE

Jacobs No.	B2325300
ProjectWise No.	B2325300-JAC-000-ENV-DRG-001095

Drawing number	Figure E4a Sheet 5 of 9	Rev	0
----------------	-------------------------	-----	---

This drawing is not to be used in whole or part other than for the intended purpose and project as defined on this drawing. Refer to the contract for full terms and conditions.

Contains OS data © Crown copyright and database right (2019)
Esri, HERE, Garmin, © OpenStreetMap contributors, and the
GIS user community. Source: Esri, DigitalGlobe, GeoEye,
Earthstar Geographics, CNES/Airbus DS, USDA, USGS,
AeroGRID, IGN, and the GIS User Community



- Legend**
- Order Limits
 - Positive GCN pond
 - Positive GCN 250m buffer
 - Exclusion fence
 - Drift fence
 - Return fence (5m)
 - Area within Order Limits set aside for ecological mitigation, no construction impacts predicted

Sheet displays part of Section F

0	07/03/2019	For Issue	LW	TC	DJ	SH
Rev.	Rev. Date	Purpose of revision	Orig/Dwn	Checkd	Rev'd	Apprv'd
Author						

JACOBS
1180 Epsom Road, Weybridge, Middlesex, TW20 2EX, UK
Tel: +44(0)118 946 7000 Fax: +44(0)118 946 7001
www.jacobs.com

Client
Esso Petroleum Company, Limited
Ermy House,
Ermy Way,
Leatherhead,
Surrey,
KT22 8UX

Project
 Southamton to London Pipeline Project

Drawing title
**ENVIRONMENTAL STATEMENT
GCN LICENCE - FIGURE E4A
CAPTURE AND EXCLUSION
APFP Reg. (2009) 5(2)(l)**

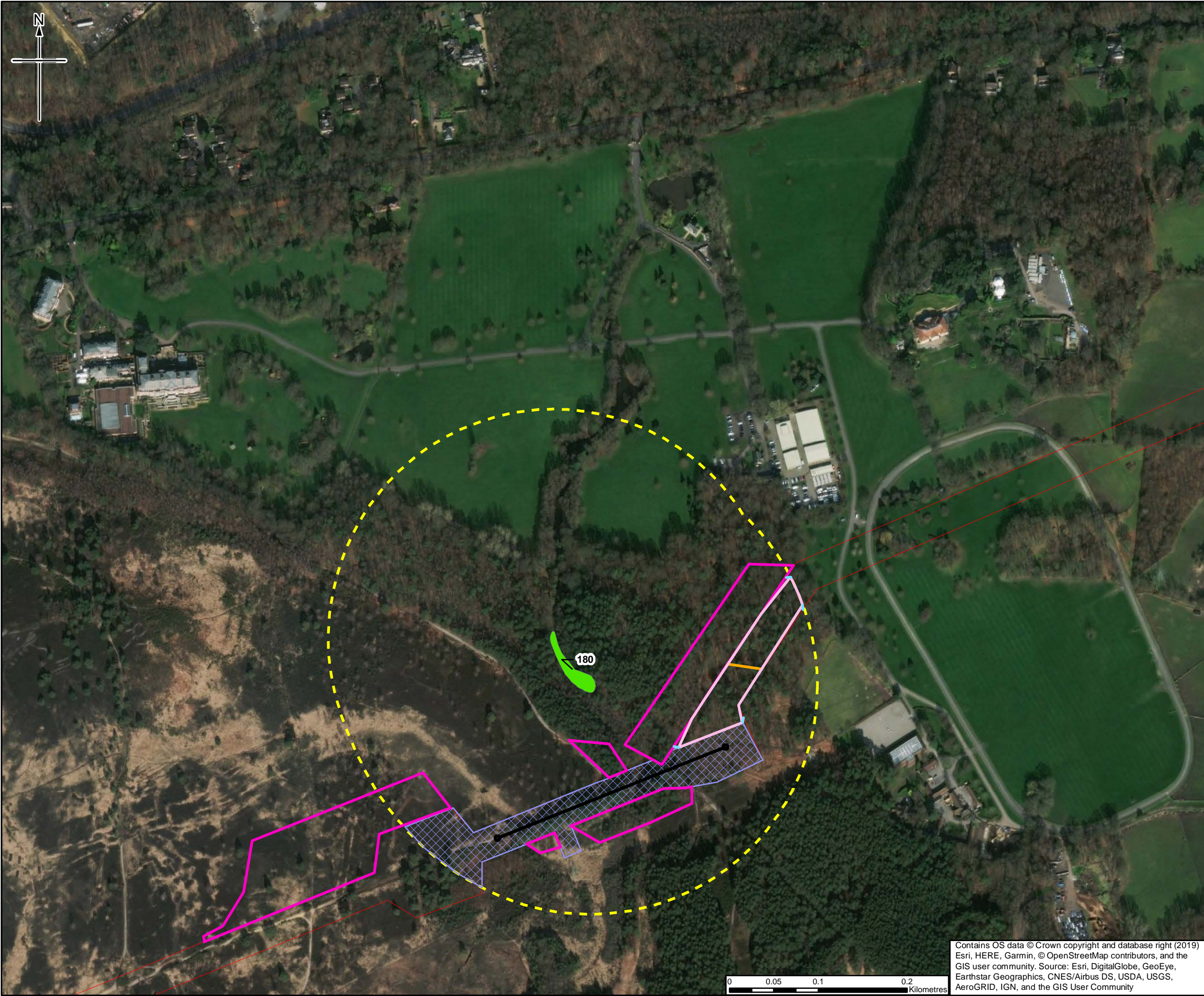
Drawing Status	For Issue
Scale	1:4,000 @ A3 DO NOT SCALE

Jacobs No.	B2325300
ProjectWise No.	B2325300-JAC-000-ENV-DRG-001095

Drawing number	Figure E4a Sheet 6 of 9	Rev	0
----------------	-------------------------	-----	---

This drawing is not to be used in whole or part other than for the intended purpose and project as defined on this drawing. Refer to the contract for full terms and conditions.

Contains OS data © Crown copyright and database right (2019) Esri, HERE, Garmin, © OpenStreetMap contributors, and the GIS user community. Source: Esri, DigitalGlobe, GeoEye, Earthstar Geographics, CNES/Airbus DS, USDA, USGS, AeroGRID, IGN, and the GIS User Community



- Legend**
- Order Limits
 - Trenchless crossing
 - Positive GCN pond
 - Positive GCN 250m buffer
 - Exclusion fence
 - Drift fence
 - Return fence (5m)
 - Habitat manipulation and fingertip searching prior to any above ground works
 - Area within Order Limits set aside for ecological mitigation, no construction impacts predicted

Sheet displays part of Section F

Rev.	Rev. Date	Purpose of revision	Orig/Dwn	Checked	Rev'd	Apprv'd
0	07/03/2019	For Issue	LW	TC	DJ	SH

JACOBS
1180 Ebbw Vale Road, Wymondley, Wokingham, RG41 3TU, UK.
Tel: +44(0)118 946 7000 Fax: +44(0)118 946 7001
www.jacobs.com

Client
Esso Petroleum Company, Limited
Ermyn House,
Ermyn Way,
Leatherhead,
Surrey,
KT22 8UX

Project
 **Southampton to London Pipeline Project**

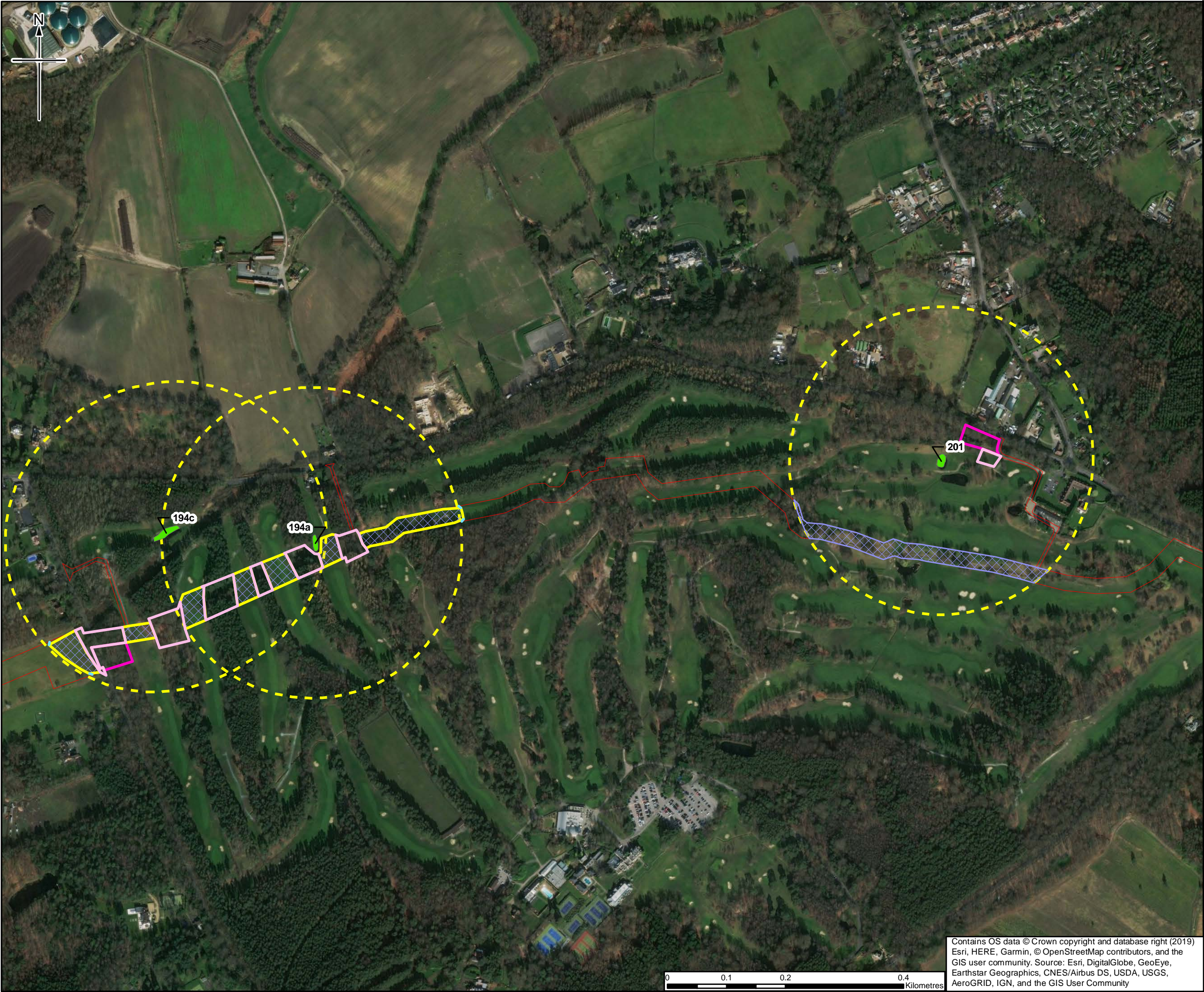
Drawing title
ENVIRONMENTAL STATEMENT
GCN LICENCE - FIGURE E4A
CAPTURE AND EXCLUSION
APFP Reg. (2009) 5(2)(l)

Drawing Status	For Issue
Scale	1:4,000 @ A3 DO NOT SCALE
Jacobs No.	B2325300
ProjectWise No.	B2325300-JAC-000-ENV-DRG-001095
Drawing number	Figure E4a Sheet 7 of 9
Rev	0

This drawing is not to be used in whole or part other than for the intended purpose and project as defined on this drawing. Refer to the contract for full terms and conditions.

Contains OS data © Crown copyright and database right (2019)
Esri, HERE, Garmin, © OpenStreetMap contributors, and the
GIS user community. Source: Esri, DigitalGlobe, GeoEye,
Earthstar Geographics, CNES/Airbus DS, USDA, USGS,
AeroGRID, IGN, and the GIS User Community





- Legend**
- Order Limits
 - Positive GCN pond
 - Positive GCN 250m buffer
 - Exclusion fence
 - Fairway fence
 - Return fence (5m)
 - Habitat manipulation and fingertip searching prior to any above ground works
 - Area within Order Limits set aside for ecological mitigation, no construction impacts predicted

Sheet displays part of Section F

0	07/03/2019	For Issue	LW	TC	DJ	SH
Rev.	Rev. Date	Purpose of revision	Orig/Dwn	Checked	Rev'd	Apprv'd

Author

JACOBS
1180 Exelsior Road, Weybridge, Middlesex, TW20 2EX, UK
Tel: +44(0)118 946 7000 Fax: +44(0)118 946 7001
www.jacobs.com

Client

Eso Petroleum Company, Limited
Ermy House,
Ermy Way,
Leatherhead,
Surrey,
KT22 8UX

Project

 Southampton to London Pipeline Project

Drawing title

ENVIRONMENTAL STATEMENT
GCN LICENCE - FIGURE E4A
CAPTURE AND EXCLUSION
APFP Reg. (2009) 5(2)(l)

Drawing Status	For Issue
Scale	1:6,000 @ A3 DO NOT SCALE

Jacobs No. B2325300

ProjectWise No. B2325300-JAC-000-ENV-DRG-001095

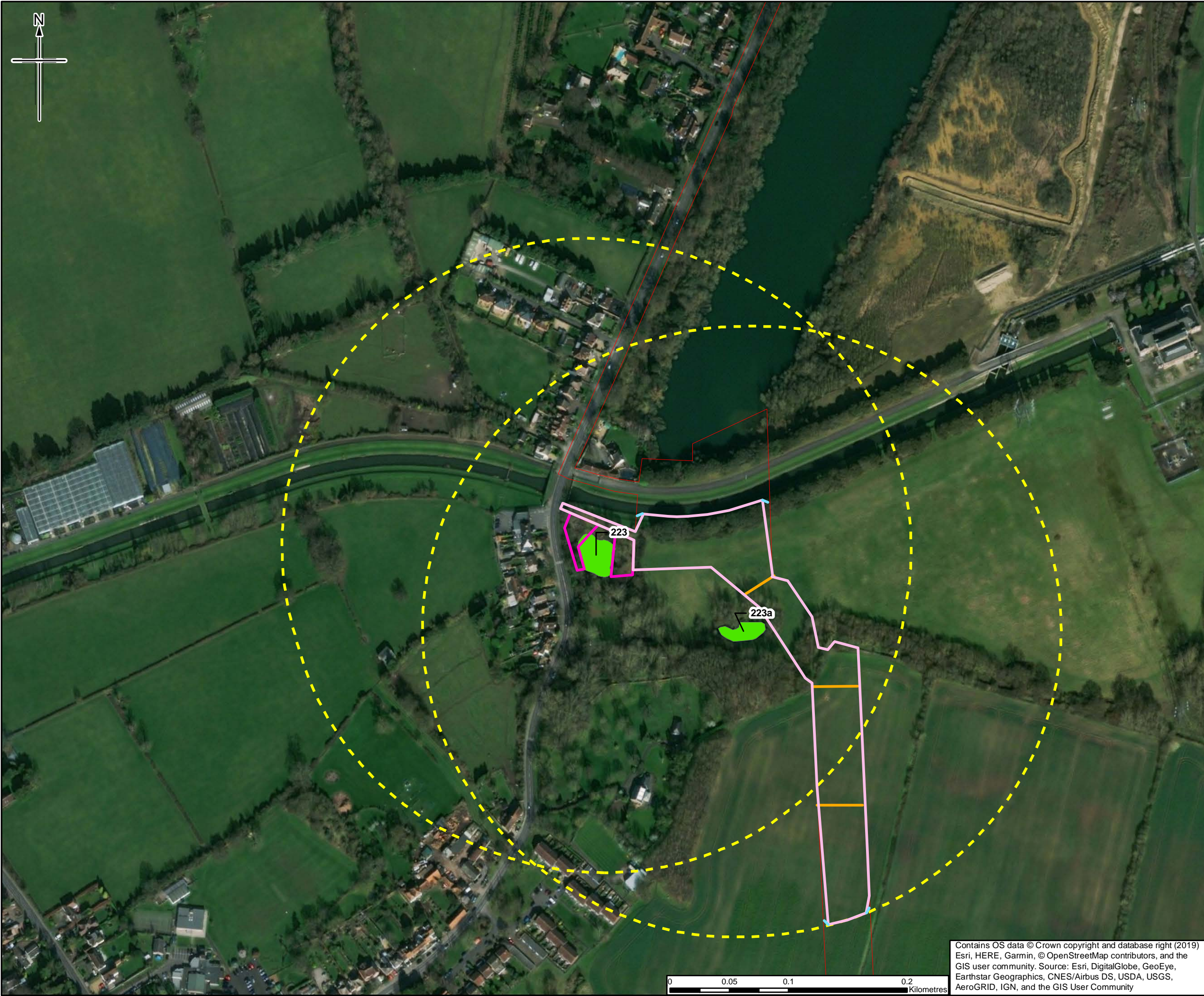
Drawing number Figure E4a Sheet 8 of 9

Rev 0

This drawing is not to be used in whole or part other than for the intended purpose and project as defined on this drawing. Refer to the contract for full terms and conditions.

Contains OS data © Crown copyright and database right (2019)
Esri, HERE, Garmin, © OpenStreetMap contributors, and the
GIS user community. Source: Esri, DigitalGlobe, GeoEye,
Earthstar Geographics, CNES/Airbus DS, USDA, USGS,
AeroGRID, IGN, and the GIS User Community





- Legend**
- Order Limits
 - Positive GCN pond
 - Positive GCN 250m buffer
 - Exclusion fence
 - Drift fence
 - Return fence (5m)
 - Area within Order Limits set aside for ecological mitigation, no construction impacts predicted

Sheet displays part of Section H

0	07/03/2019	For Issue	LW	TC	DJ	SH
Rev.	Rev. Date	Purpose of revision	Orig/Dwn	Checked	Rev'd	Apprv'd

Author

JACOBS
1180 Epsom Road, Weybridge, Wokingham, RG41 3TU, UK.
Tel: +44(0)118 946 7000 Fax: +44(0)118 946 7001
www.jacobs.com

Client

Esso Petroleum Company, Limited
Ermy House,
Ermy Way,
Leatherhead,
Surrey,
KT22 8UX

Project

 Southampton to London Pipeline Project

Drawing title

ENVIRONMENTAL STATEMENT
GCN LICENCE - FIGURE E4A
CAPTURE AND EXCLUSION
APFP Reg. (2009) 5(2)(l)

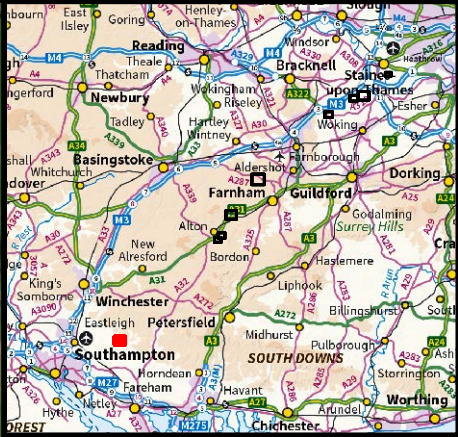
Drawing Status	For Issue
Scale	1:3,000 @ A3 DO NOT SCALE

Jacobs No.	B2325300
ProjectWise No.	B2325300-JAC-000-ENV-DRG-001095

Drawing number	Figure E4a Sheet 9 of 9	Rev	0
----------------	-------------------------	-----	---

This drawing is not to be used in whole or part other than for the intended purpose and project as defined on this drawing. Refer to the contract for full terms and conditions.

Contains OS data © Crown copyright and database right (2019)
Esri, HERE, Garmin, © OpenStreetMap contributors, and the
GIS user community. Source: Esri, DigitalGlobe, GeoEye,
Earthstar Geographics, CNES/Airbus DS, USDA, USGS,
AeroGRID, IGN, and the GIS User Community



- Legend**
- Order Limits
 - Order Limits 250m buffer
 - Section break
 - Section break
 - Positive GCN pond
 - Negative GCN pond
 - Pond not surveyed
 - Indicative refugia construction
 - Indicative hibernacula construction

Sheet displays part of Section A

Rev.	Rev. Date	Purpose of revision	Orig/Dwn	Checkd	Rev'd	Apprv'd
0	24/04/2019	For Issue	LW	TC	DJ	SH

JACOBS
1180 Epsom Road, Weybridge, Middlesex, TW20 2EX, UK.
Tel: +44(0)118 946 7000 Fax: +44(0)118 946 7001
www.jacobs.com

Client
Esso Petroleum Company, Limited
Ermyn House,
Ermyn Way,
Leatherhead,
Surrey,
KT22 8UX

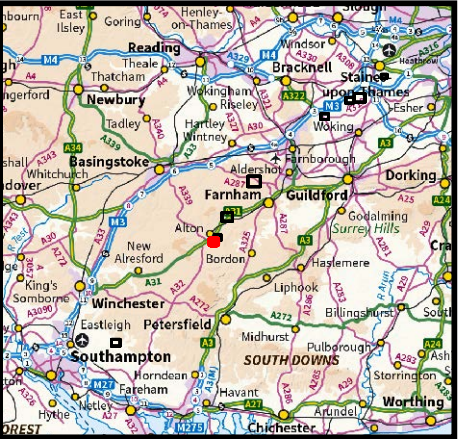
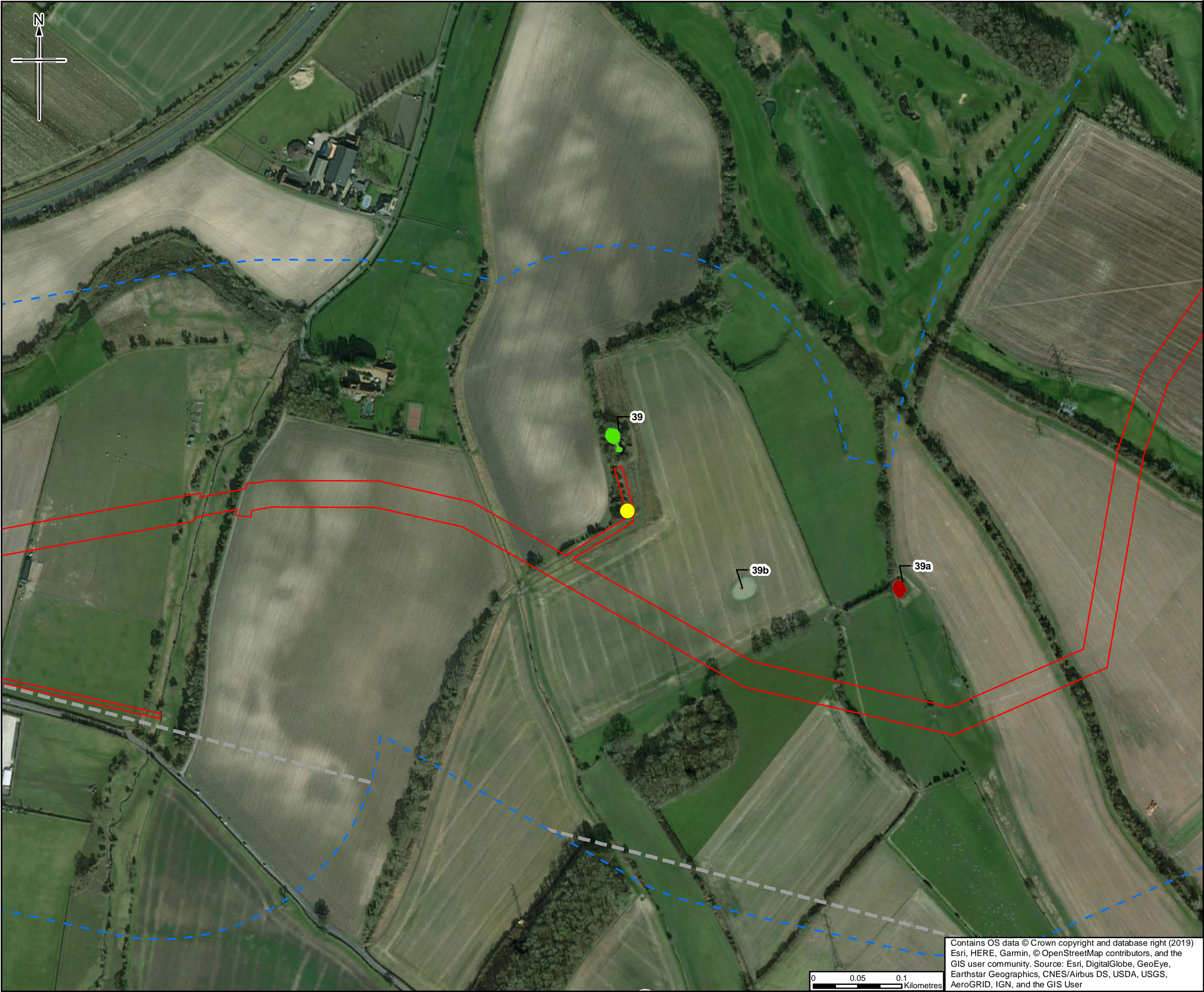
Project
 Southampton to London
Pipeline Project

Drawing title
**ENVIRONMENTAL STATEMENT
GCN LICENCE - FIGURE F1
FINAL DEVELOPMENT LAYOUT
APFP Reg. (2009) 5(2)(l)**

Drawing Status	For Issue
Scale	1:5,000 @ A3 DO NOT SCALE
Jacobs No.	B2325300
ProjectWise No.	B2325300-JAC-000-ENV-DRG-001096
Drawing number	Figure F1 Sheet 1 of 9
Rev	0

This drawing is not to be used in whole or part other than for the intended purpose and project as defined on this drawing. Refer to the contract for full terms and conditions.

Contains OS data © Crown copyright and database right (2019)
Esri, HERE, Garmin, © OpenStreetMap contributors, and the
GIS user community. Source: Esri, DigitalGlobe, GeoEye,
Earthstar Geographics, CNES/Airbus DS, USDA, USGS,
AeroGRID, IGN, and the GIS User



Legend

- Order Limits
- Order Limits 250m buffer
- Section break
- Section break
- Positive GCN pond
- Negative GCN pond
- Pond not surveyed
- Indicative refugia construction
- Indicative hibernacula construction

Sheet displays part of Section C

0	24/04/2019	For Issue	LW	TC	DJ	SH
Rev.	Rev. Date	Purpose of revision	Orig/Dwn	Checkd	Rev'd	Apprv'd

JACOBS

1180 Epsom Road, Wokingham, RG41 3TU, UK.
Tel: +44(0)118 946 7000 Fax: +44(0)118 946 7001
www.jacobs.com

Client
Esso Petroleum Company, Limited
Ermy House,
Ermy Way,
Leatherhead,
Surrey,
KT22 8UX

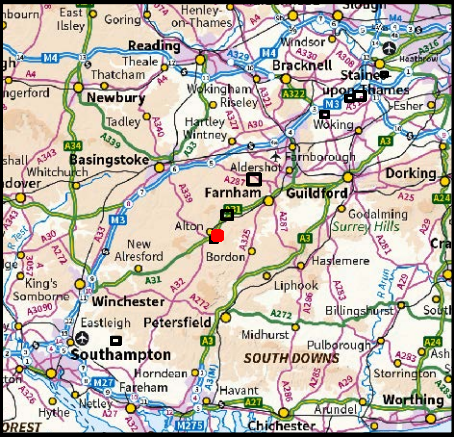
Project
 Southampton to London Pipeline Project

Drawing title
ENVIRONMENTAL STATEMENT
GCN LICENCE - FIGURE F1
FINAL DEVELOPMENT LAYOUT
APFP Reg. (2009) 5(2)(l)

Drawing Status	For Issue
Scale	1:4,000 @ A3 DO NOT SCALE
Jacobs No.	B2325300
ProjectWise No.	B2325300-JAC-000-ENV-DRG-001096
Drawing number	Figure F1 Sheet 2 of 9
	Rev 0

This drawing is not to be used in whole or part other than for the intended purpose and project as defined on this drawing. Refer to the contract for full terms and conditions.

Contains OS data © Crown copyright and database right (2019) Esri, HERE, Garmin, © OpenStreetMap contributors, and the GIS user community. Source: Esri, DigitalGlobe, GeoEye, Earthstar Geographics, CNES/Airbus DS, USDA, USGS, AeroGRID, IGN, and the GIS User



- Legend**
- Order Limits
 - Order Limits 250m buffer
 - Section break
 - Section break
 - Positive GCN pond
 - Negative GCN pond
 - Pond not surveyed
 - Indicative refugia construction
 - Indicative hibernacula construction

Sheet displays part of Section C

Rev.	Rev. Date	Purpose of revision	OrigDwn	Checked	Rev'd	Apprv'd
0	24/04/2019	For Issue	LW	TC	DJ	SH

Author
JACOBS
1180 Epsom Road, Weybridge, Wokingham, RG41 3TU, UK.
Tel: +44(0)118 946 7000 Fax: +44(0)118 946 7001
www.jacobs.com

Client
Esso Petroleum Company, Limited
Ermyn House,
Ermyn Way,
Leatherhead,
Surrey,
KT22 8UX

Project
 Southampton to London Pipeline Project

Drawing title
ENVIRONMENTAL STATEMENT
GCN LICENCE - FIGURE F1
FINAL DEVELOPMENT LAYOUT
APFP Reg. (2009) 5(2)(l)

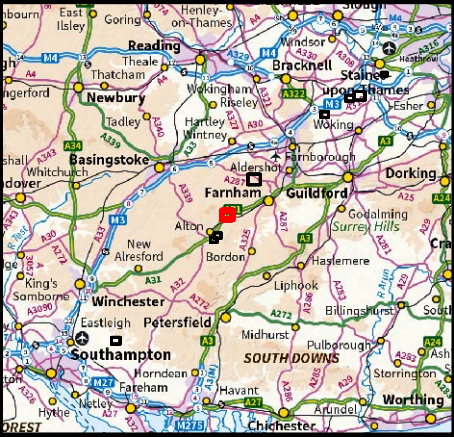
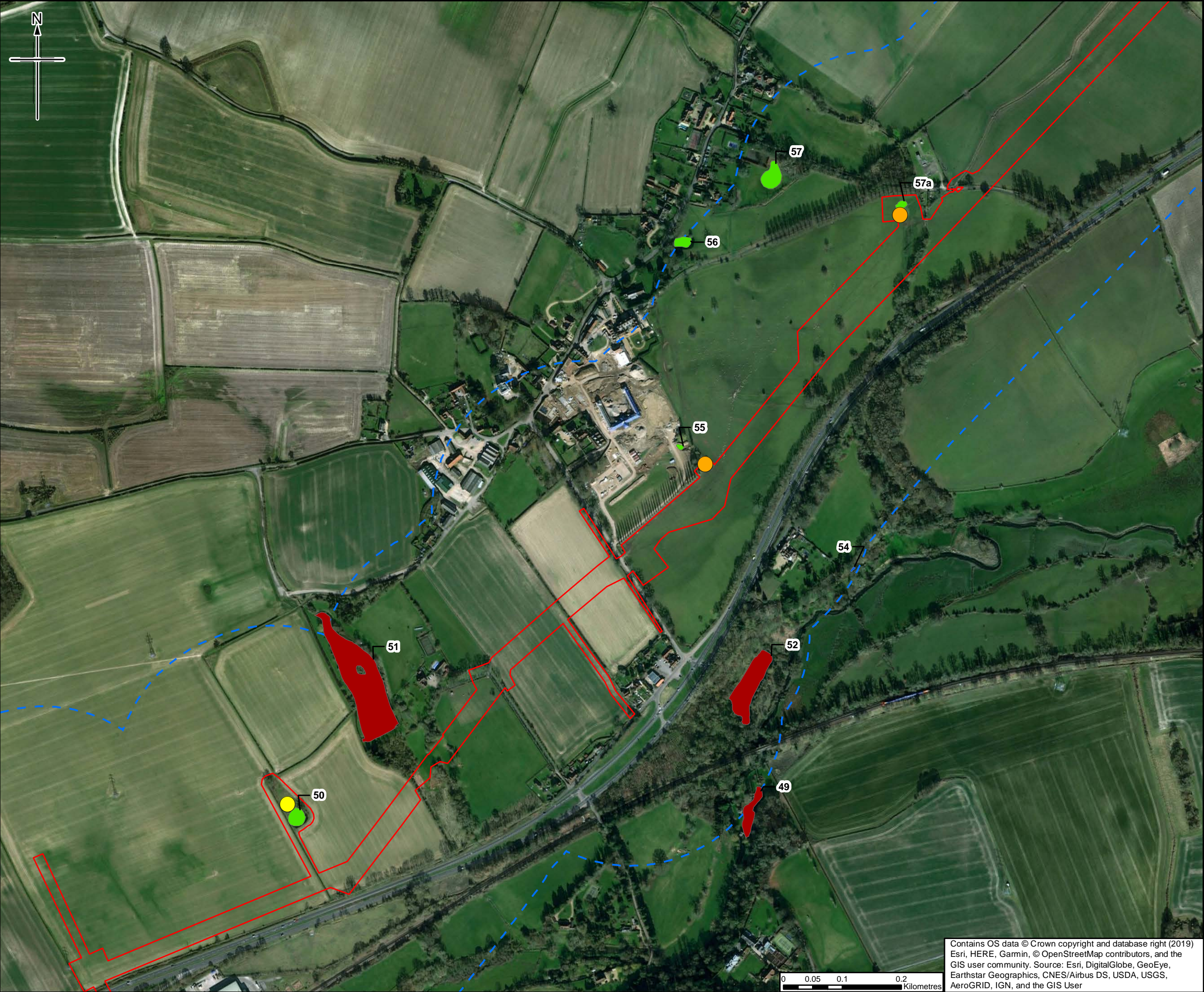
Drawing Status	For Issue
Scale	1:3,000 @ A3 DO NOT SCALE

Jacobs No. B2325300
ProjectWise No. B2325300-JAC-000-ENV-DRG-001096

Drawing number
Figure F1 Sheet 3 of 9

Rev
0

Contains OS data © Crown copyright and database right (2019)
Esri, HERE, Garmin, © OpenStreetMap contributors, and the
GIS user community. Source: Esri, DigitalGlobe, GeoEye,
Earthstar Geographics, CNES/Airbus DS, USDA, USGS,
AeroGRID, IGN, and the GIS User



Legend

- Order Limits
- Order Limits 250m buffer
- Section break
- Section break
- Positive GCN pond
- Negative GCN pond
- Pond not surveyed
- Indicative refugia construction
- Indicative hibernacula construction

Sheet displays part of Section C

0	24/04/2019	For Issue	LW	TC	DJ	SH
Rev.	Rev. Date	Purpose of revision	Orig/Dwn	Checked	Rev'd	Apprv'd

JACOBS

1180 Epsom Road, Weybridge, Wokingham, RG41 3TU, UK.
Tel: +44(0)118 946 7000 Fax: +44(0)118 946 7001
www.jacobs.com

Client

Esso Petroleum Company, Limited
Ermyn House,
Ermyn Way,
Leatherhead,
Surrey,
KT22 8UX

Project

Esso Southampton to London Pipeline Project

Drawing title

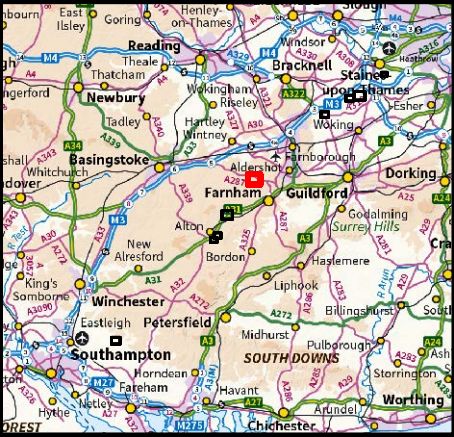
ENVIRONMENTAL STATEMENT
GCN LICENCE - FIGURE F1
FINAL DEVELOPMENT LAYOUT
APFP Reg. (2009) 5(2)(l)

Drawing Status	For Issue
Scale	1:6,000 @ A3 DO NOT SCALE
Jacobs No.	B2325300
ProjectWise No.	B2325300-JAC-000-ENV-DRG-001096
Drawing number	Figure F1 Sheet 4 of 9
	Rev 0

This drawing is not to be used in whole or part other than for the intended purpose and project as defined on this drawing. Refer to the contract for full terms and conditions.

Contains OS data © Crown copyright and database right (2019) Esri, HERE, Garmin, © OpenStreetMap contributors, and the GIS user community. Source: Esri, DigitalGlobe, GeoEye, Earthstar Geographics, CNES/Airbus DS, USDA, USGS, AeroGRID, IGN, and the GIS User





- Legend**
- Order Limits
 - Order Limits 250m buffer
 - Section break
 - Section break
 - Positive GCN pond
 - Negative GCN pond
 - Pond not surveyed
 - Indicative refugia construction
 - Indicative hibernacula construction

Sheet displays part of Section D

0	24/04/2019	For Issue	LW	TC	DJ	SH
Rev.	Rev. Date	Purpose of revision	Orig/Dwn	Checkd	Rev'd	Apprv'd

JACOBS
1180 Exeats Road, Wymondley, Wokingham, RG41 3TU, UK.
Tel: +44(0)118 946 7000 Fax: +44(0)118 946 7001
www.jacobs.com

Client
Esso Petroleum Company, Limited
Ermy House,
Ermy Way,
Leatherhead,
Surrey,
KT22 8UX

Project
 **Southampton to London Pipeline Project**


Drawing title
**ENVIRONMENTAL STATEMENT
GCN LICENCE - FIGURE F1
FINAL DEVELOPMENT LAYOUT
APFP Reg. (2009) 5(2)(l)**

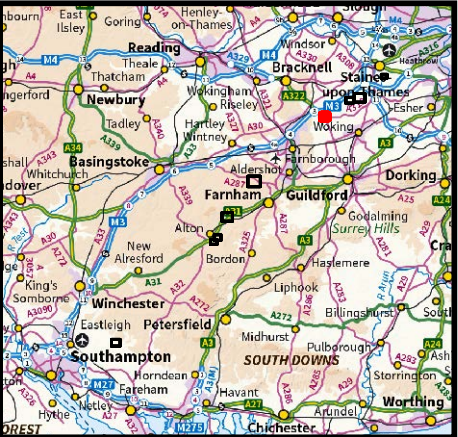
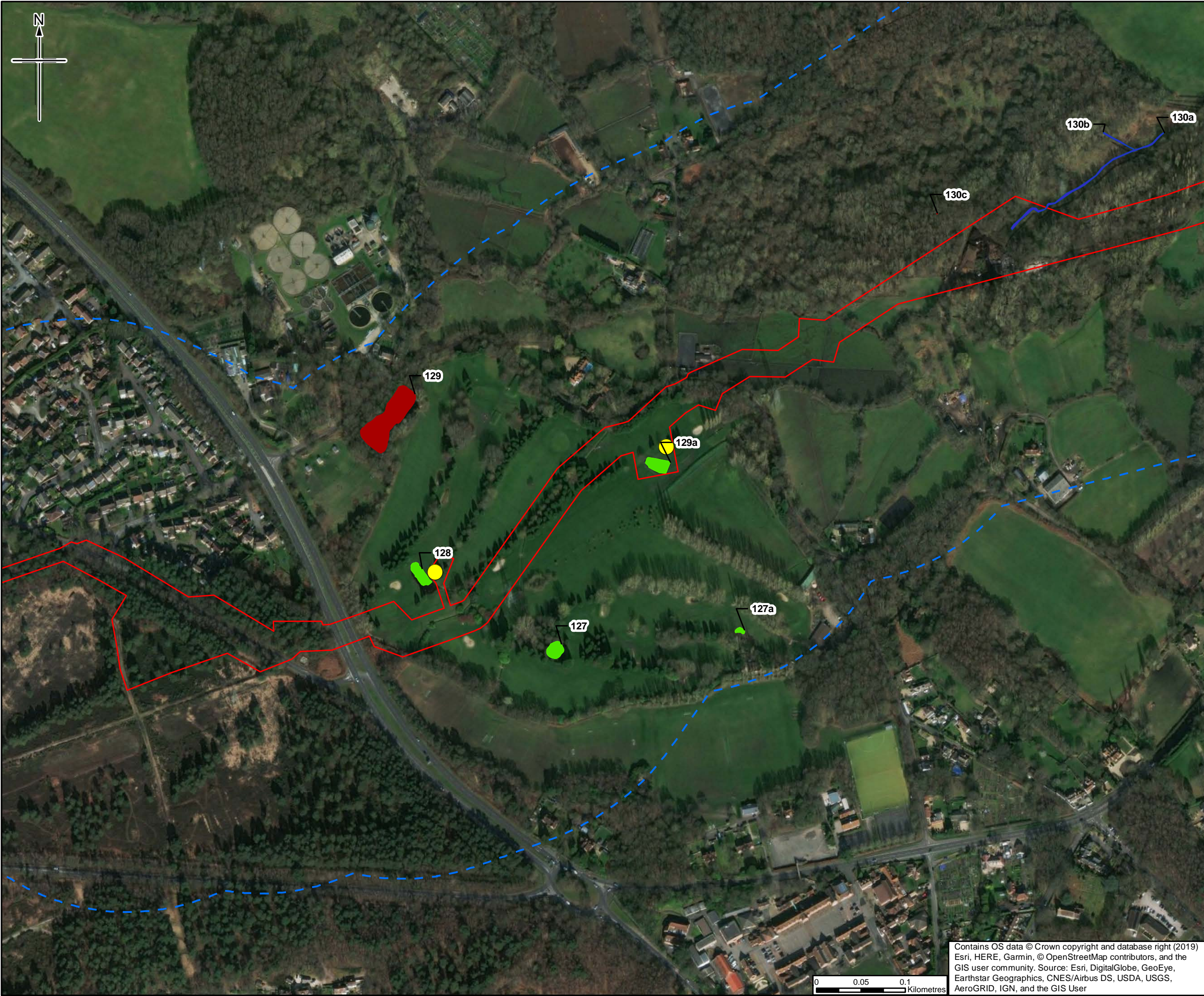
Drawing Status	For Issue
Scale	1:7,000 @ A3 DO NOT SCALE

Jacobs No.	B2325300
ProjectWise No.	B2325300-JAC-000-ENV-DRG-001096

Drawing number	Figure F1 Sheet 5 of 9	Rev	0
----------------	------------------------	-----	---

Contains OS data © Crown copyright and database right (2019)
Esri, HERE, Garmin, © OpenStreetMap contributors, and the
GIS user community. Source: Esri, DigitalGlobe, GeoEye,
Earthstar Geographics, CNES/Airbus DS, USDA, USGS,
AeroGRID, IGN, and the GIS User





- Legend**
- Order Limits
 - Order Limits 250m buffer
 - Section break
 - Section break
 - Positive GCN pond
 - Negative GCN pond
 - Pond not surveyed
 - Indicative refugia construction
 - Indicative hibernacula construction

Sheet displays part of Section F

0	24/04/2019	For Issue	LW	TC	DJ	SH
Rev.	Rev. Date	Purpose of revision	Orig/Dwn	Checked	Rev'd	Apprv'd

JACOBS
1180 Esbale Road, Weybridge, Wokingham, RG41 3TU, UK.
Tel: +44(0)118 946 7000 Fax: +44(0)118 946 7001
www.jacobs.com

Client
Esso Petroleum Company, Limited
Ermyn House,
Ermyn Way,
Leatherhead,
Surrey,
KT22 8UX

Project
 Southampton to London
Pipeline Project

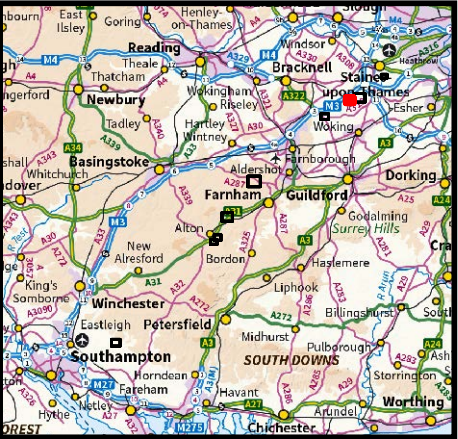
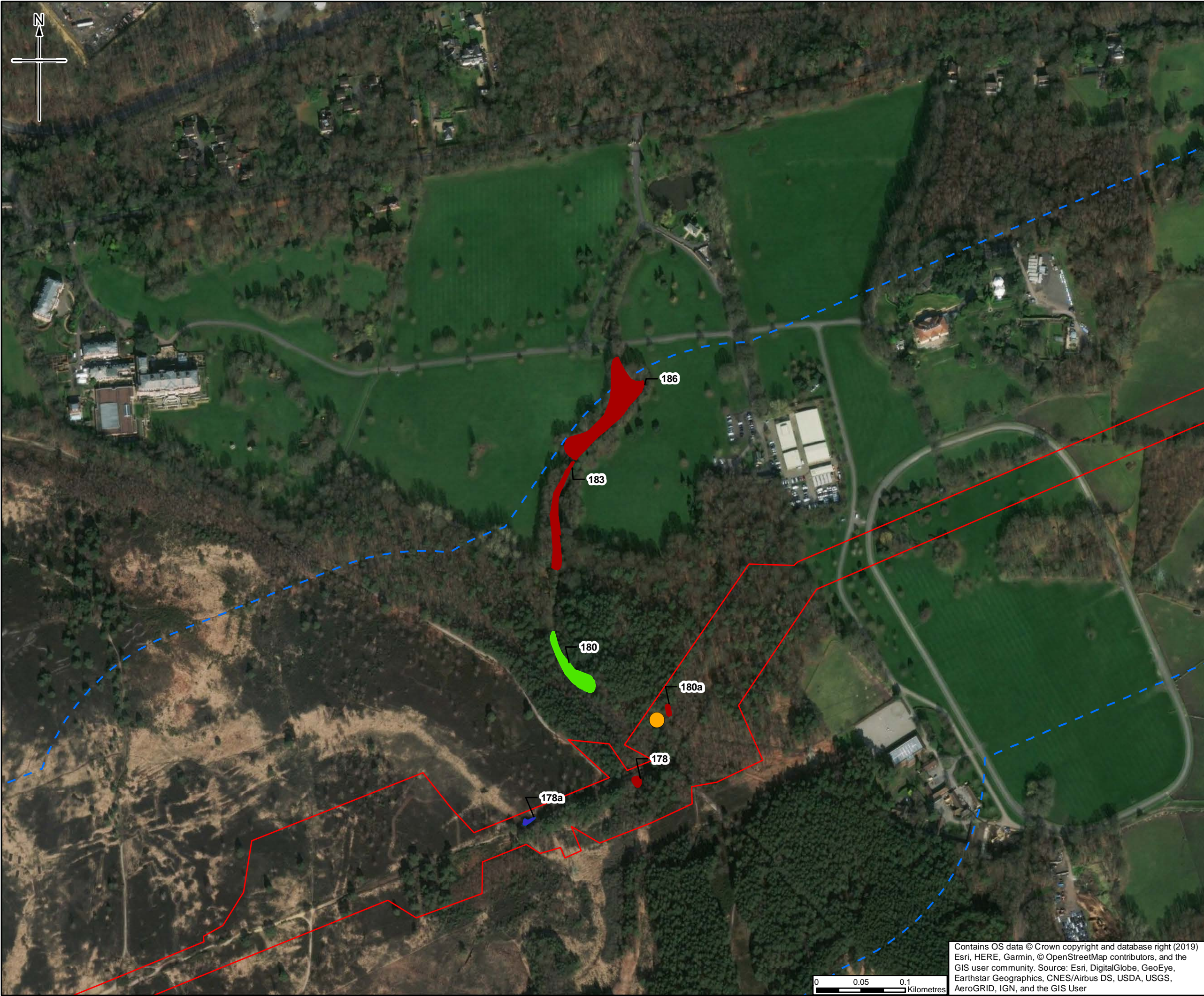
Drawing title
ENVIRONMENTAL STATEMENT
GCN LICENCE - FIGURE F1
FINAL DEVELOPMENT LAYOUT
APFP Reg. (2009) 5(2)(l)

Drawing Status	For Issue
Scale	1:4,000 @ A3 DO NOT SCALE
Jacobs No.	B2325300
ProjectWise No.	B2325300-JAC-000-ENV-DRG-001096
Drawing number	Figure F1 Sheet 6 of 9
Rev	0

Contains OS data © Crown copyright and database right (2019)
Esri, HERE, Garmin, © OpenStreetMap contributors, and the
GIS user community. Source: Esri, DigitalGlobe, GeoEye,
Earthstar Geographics, CNES/Airbus DS, USDA, USGS,
AeroGRID, IGN, and the GIS User



This drawing is not to be used in whole or part other than for the intended purpose and project as defined on this drawing. Refer to the contract for full terms and conditions.



- Legend**
- Order Limits
 - Order Limits 250m buffer
 - Section break
 - Section break
 - Positive GCN pond
 - Negative GCN pond
 - Pond not surveyed
 - Indicative refugia construction
 - Indicative hibernacula construction

Sheet displays part of Section F

0	24/04/2019	For Issue	LW	TC	DJ	SH
Rev.	Rev. Date	Purpose of revision	Orig/Dwn	Checked	Rev'd	Apprv'd

Author

JACOBS
1180 Epsale Road, Wymondley, Wokingham, RG41 3TU, UK.
Tel: +44(0)118 946 7000 Fax: +44(0)118 946 7001
www.jacobs.com

Client

Esso Petroleum Company, Limited
Ermy House,
Ermy Way,
Leatherhead,
Surrey,
KT22 8UX

Project

 Southampton to London Pipeline Project

Drawing title

ENVIRONMENTAL STATEMENT
GCN LICENCE - FIGURE F1
FINAL DEVELOPMENT LAYOUT
APFP Reg. (2009) 5(2)(l)

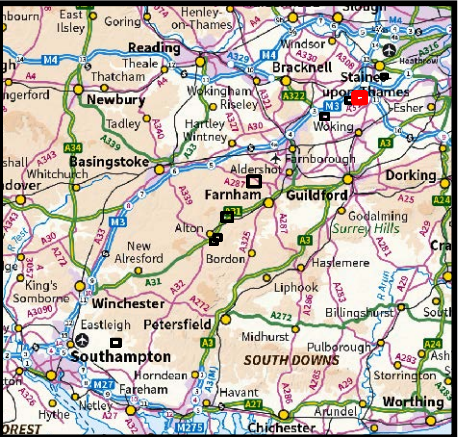
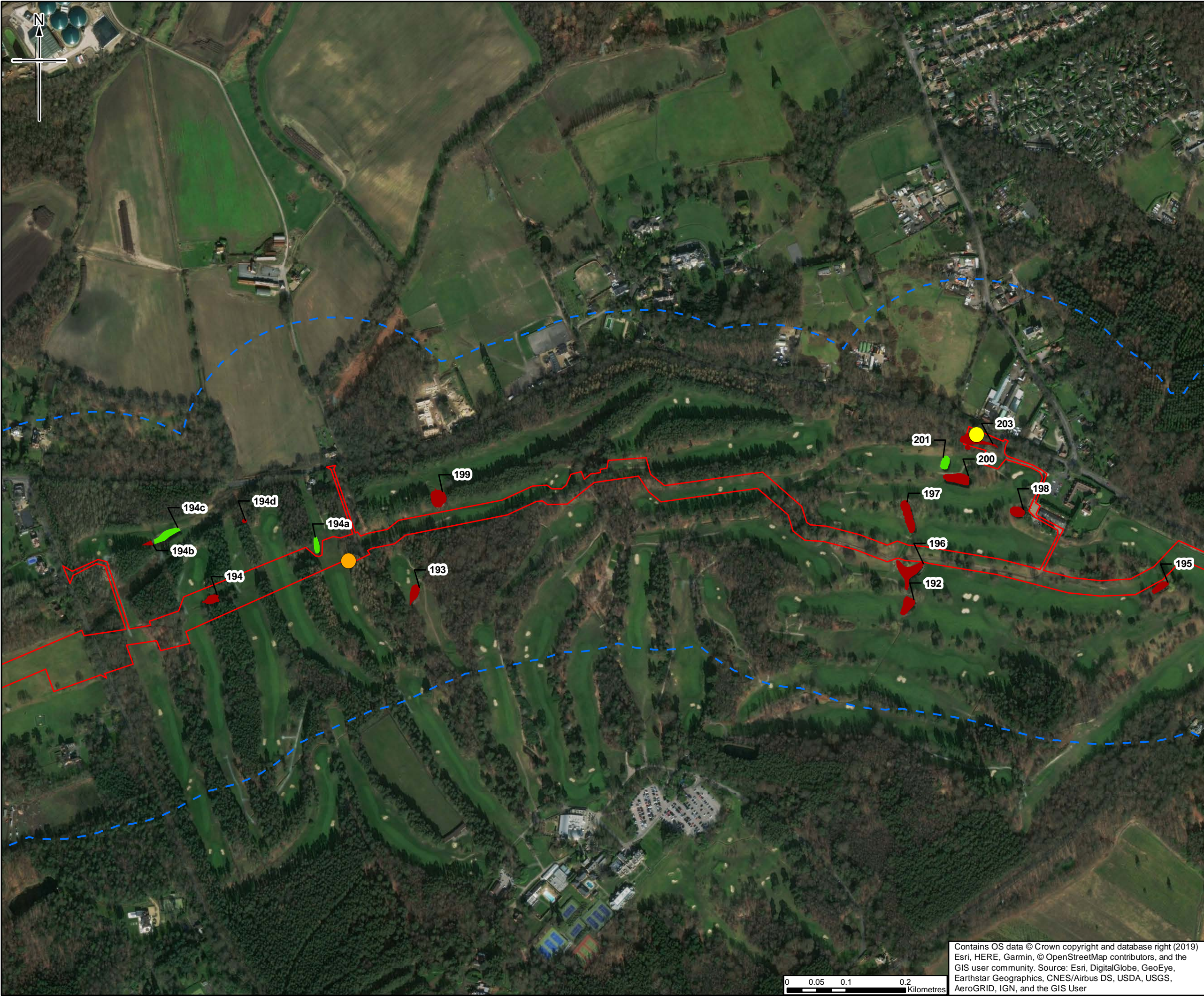
Drawing Status	For Issue
Scale	1:4,000 @ A3 DO NOT SCALE

Jacobs No.	B2325300
ProjectWise No.	B2325300-JAC-000-ENV-DRG-001096

Drawing number	Figure F1 Sheet 7 of 9	Rev	0
----------------	------------------------	-----	---

Contains OS data © Crown copyright and database right (2019)
Esri, HERE, Garmin, © OpenStreetMap contributors, and the
GIS user community. Source: Esri, DigitalGlobe, GeoEye,
Earthstar Geographics, CNES/Airbus DS, USDA, USGS,
AeroGRID, IGN, and the GIS User

This drawing is not to be used in whole or part other than for the intended purpose and project as defined on this drawing. Refer to the contract for full terms and conditions.



- Legend**
- Order Limits
 - Order Limits 250m buffer
 - Section break
 - Section break
 - Positive GCN pond
 - Negative GCN pond
 - Pond not surveyed
 - Indicative refugia construction
 - Indicative hibernacula construction

Sheet displays part of Section F

0	24/04/2019	For issue	LW	TC	DJ	SH
Rev.	Rev. Date	Purpose of revision	Orig/Dwn	Checked	Rev'd	Apprv'd

JACOBS
1180 Exshaw Road, Wokingham, RG41 3TU, UK.
Tel: +44(0)118 946 7000 Fax: +44(0)118 946 7001
www.jacobs.com

Client
Esso Petroleum Company, Limited
Ermyn House,
Ermyn Way,
Leatherhead,
Surrey,
KT22 8UX

Project
 Southampton to London Pipeline Project

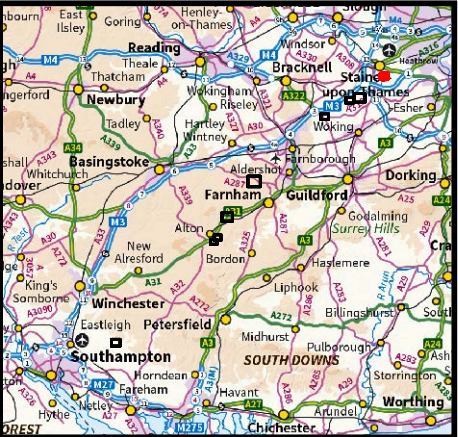
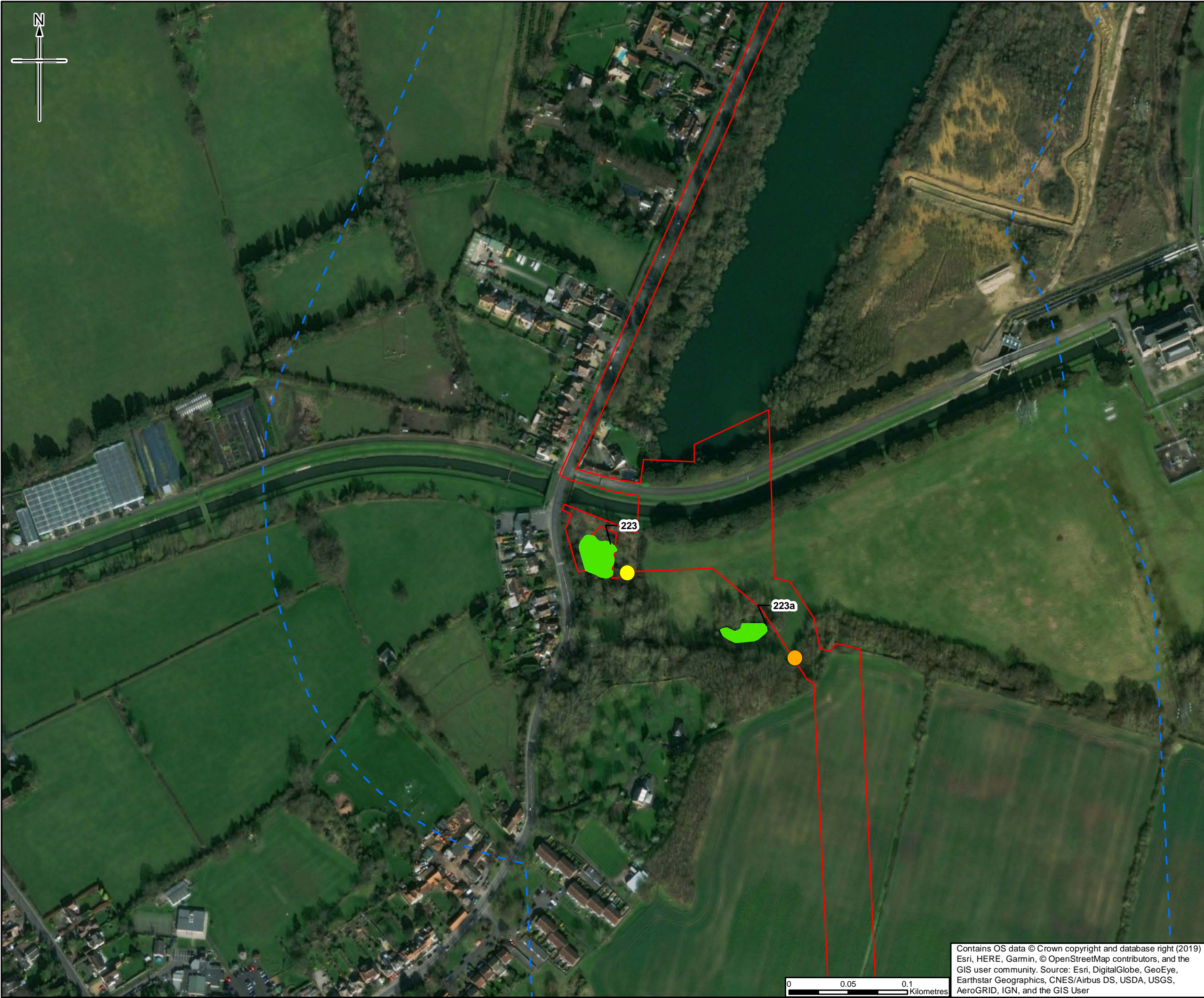
Drawing title
ENVIRONMENTAL STATEMENT
GCN LICENCE - FIGURE F1
FINAL DEVELOPMENT LAYOUT
APFP Reg. (2009) 5(2)(l)

Drawing Status	For Issue
Scale	1:6,000 @ A3 DO NOT SCALE
Jacobs No.	B2325300
ProjectWise No.	B2325300-JAC-000-ENV-DRG-001096
Drawing number	Figure F1 Sheet 8 of 9
Rev	0

This drawing is not to be used in whole or part other than for the intended purpose and project as defined on this drawing. Refer to the contract for full terms and conditions.

Contains OS data © Crown copyright and database right (2019)
Esri, HERE, Garmin, © OpenStreetMap contributors, and the
GIS user community. Source: Esri, DigitalGlobe, GeoEye,
Earthstar Geographics, CNES/Airbus DS, USDA, USGS,
AeroGRID, IGN, and the GIS User





- Legend**
- Order Limits
 - Order Limits 250m buffer
 - Section break
 - Section break
 - Positive GCN pond
 - Negative GCN pond
 - Pond not surveyed
 - Indicative refugia construction
 - Indicative hibernacula construction

Sheet displays part of Section H

Rev.	Rev. Date	Purpose of revision	Orig/Dwn	Checked	Rev'd	Apprv'd
0	24/04/2019	For Issue	LW	TC	DJ	SH

Author
JACOBS
1180 Epsom Road, Weybridge, Wokingham, RG41 3TU, UK.
Tel: +44(0)118 946 7000 Fax: +44(0)118 946 7001
www.jacobs.com

Client
Esso Petroleum Company, Limited
Ermy House,
Ermy Way,
Leatherhead,
Surrey,
KT22 8UX

Project
 Southampton to London Pipeline Project

Drawing title
**ENVIRONMENTAL STATEMENT
GCN LICENCE - FIGURE F1
FINAL DEVELOPMENT LAYOUT
APFP Reg. (2009) 5(2)(l)**

Drawing Status	For Issue
Scale	1:3,000 @ A3 DO NOT SCALE

Jacobs No. B2325300

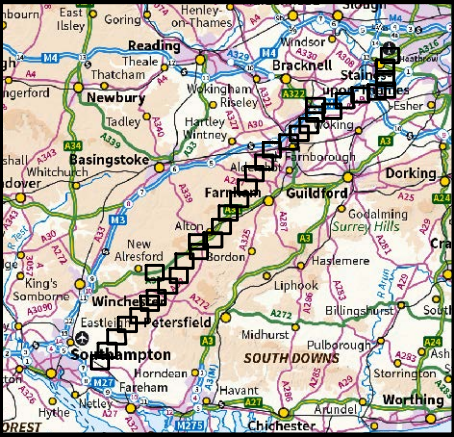
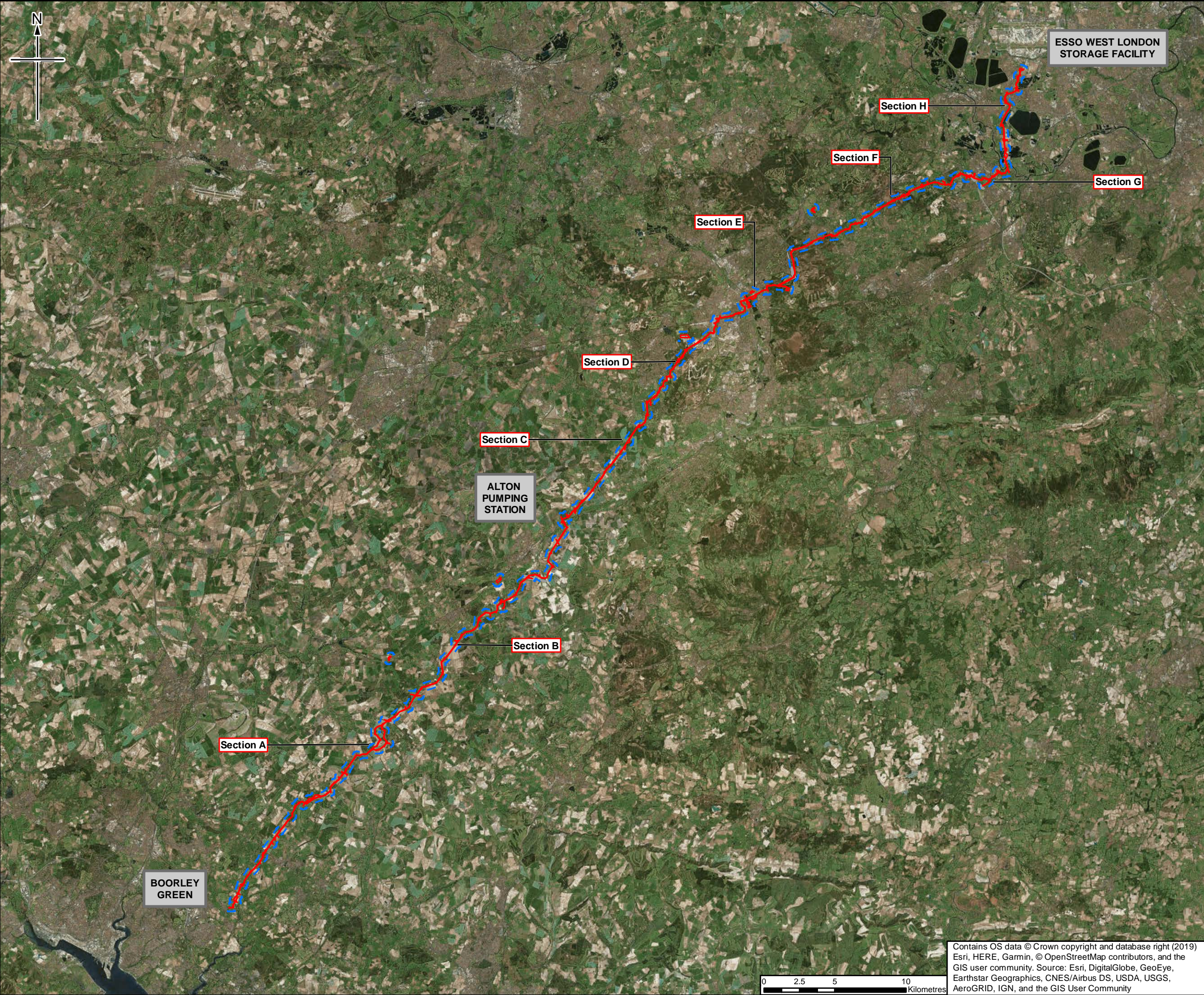
ProjectWise No. B2325300-JAC-000-ENV-DRG-001096

Drawing number Figure F1 Sheet 9 of 9


Rev 0

Contains OS data © Crown copyright and database right (2019)
Esri, HERE, Garmin, © OpenStreetMap contributors, and the
GIS user community. Source: Esri, DigitalGlobe, GeoEye,
Earthstar Geographics, CNES/Airbus DS, USDA, USGS,
AeroGRID, IGN, and the GIS User

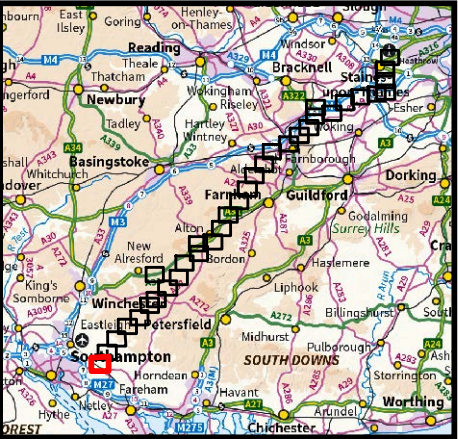
(This page is intentionally left blank)



- Legend**
- Order Limits
 - Order Limits 250m buffer
 - Section break
 - Section break

0	07/03/2019	For Issue	LW	TC	DJ SH
Rev.	Rev. Date	Purpose of revision	Orig/Dwn	Checkd	Rev'd / Apprv'd
Author					
<div>JACOBS</div> <div>1180 Eskdale Road, Winnersh, Wokingham, RG41 3TU, UK. Tel: +44(0)118 946 7000 Fax: +44(0)118 946 7001 www.jacobs.com</div>					
Client					
Esso Petroleum Company, Limited Ermyn House, Ermyn Way, Leatherhead, Surrey, KT22 8UX					
Project					
<div> Southampton to London Pipeline Project</div>					
Drawing title					
Environmental Statement GCN LICENCE - FIGURE C3.2b AERIAL PHOTOGRAPH OF SITE APFP Reg. (2009) 5(2)(o)					
Drawing Status For Issue					
Scale	1:250,000 @ A3		DO NOT SCALE		
Jacobs No.	B2325300				
ProjectWise No.	B2325300-JAC-000-ENV-DRG-001091				
Drawing number Figure C3.2b Key Plan					Rev 0
This drawing is not to be used in whole or part other than for the intended purpose and project as defined on this drawing. Refer to the contract for full terms and conditions.					

Contains OS data © Crown copyright and database right (2019)
Esri, HERE, Garmin, © OpenStreetMap contributors, and the
GIS user community. Source: Esri, DigitalGlobe, GeoEye,
Earthstar Geographics, CNES/Airbus DS, USDA, USGS,
AeroGRID, IGN, and the GIS User Community



- Legend**
- Order Limits
 - Order Limits 250m buffer
 - Section break
 - Section break

Sheet displays part of Section A

0	07/03/2019	For Issue	LW	TC	DJ	SH
Rev.	Rev. Date	Purpose of revision	OrigDwn	Checked	Rev'd	Apprv'd

Author

JACOBS
1180 Epsom Road, Weybridge, Middlesex, Surrey, UK
Tel: +44(0)118 946 7000 Fax: +44(0)118 946 7001
www.jacobs.com

Client

Esso Petroleum Company, Limited
Ermyn House,
Ermyn Way,
Leatherhead,
Surrey,
KT22 8UX

Project

 Southampton to London Pipeline Project

Drawing title

Environmental Statement
GCN LICENCE - FIGURE C3.2b
AERIAL PHOTOGRAPH OF SITE
APFP Reg. (2009) 5(2)(o)

Drawing Status	For Issue
Scale	1:10,000 @ A3 DO NOT SCALE

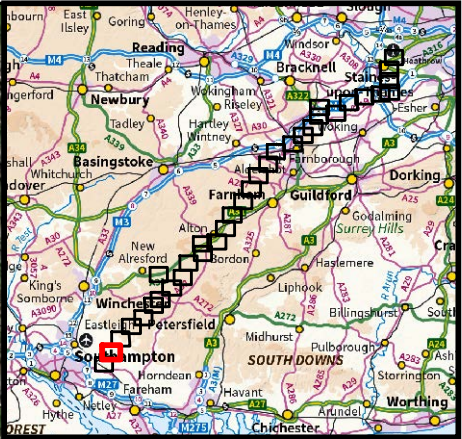
Jacobs No.	B2325300
ProjectWise No.	B2325300-JAC-000-ENV-DRG-001091

Drawing number	Figure C3.2b Sheet 1 of 34	Rev	0
----------------	----------------------------	-----	---

This drawing is not to be used in whole or part other than for the intended purpose and project as defined on this drawing. Refer to the contract for full terms and conditions.

Contains OS data © Crown copyright and database right (2019) Esri, HERE, Garmin, © OpenStreetMap contributors, and the GIS user community. Source: Esri, DigitalGlobe, GeoEye, Earthstar Geographics, CNES/Airbus DS, USDA, USGS, AeroGRID, IGN, and the GIS User Community





Legend

- Order Limits
- Order Limits 250m buffer
- Section break
- Section break

Sheet displays part of Section A

0	07/03/2019	For Issue	LW	TC	DJ	SH
Rev.	Rev. Date	Purpose of revision	Orig/Dwn	Checked	Rev'd	Apprv'd

JACOBS

1180 Exelside Road, Weybridge, Middlesex, UK
Tel: +44(0)118 946 7000 Fax: +44(0)118 946 7001
www.jacobs.com

Client

Esso Petroleum Company, Limited
Ermy House,
Ermy Way,
Leatherhead,
Surrey,
KT22 8UX

Project

Southampton to London Pipeline Project

Drawing title

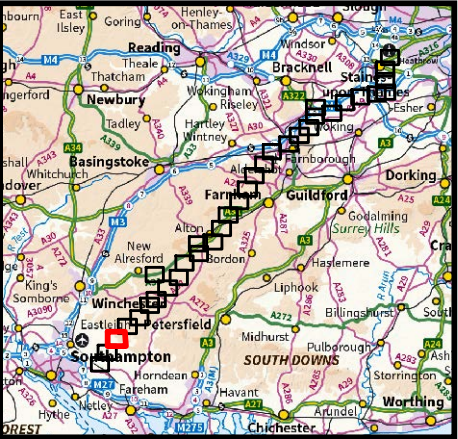
Environmental Statement
GCN LICENCE - FIGURE C3.2b
AERIAL PHOTOGRAPH OF SITE
APFP Reg. (2009) 5(2)(o)

Drawing Status	For Issue
Scale	1:10,000 @ A3 DO NOT SCALE
Jacobs No.	B2325300
ProjectWise No.	B2325300-JAC-000-ENV-DRG-001091
Drawing number	Figure C3.2b Sheet 2 of 34
	Rev 0

This drawing is not to be used in whole or part other than for the intended purpose and project as defined on this drawing. Refer to the contract for full terms and conditions.

Contains OS data © Crown copyright and database right (2019)
Esri, HERE, Garmin, © OpenStreetMap contributors, and the GIS user community. Source: Esri, DigitalGlobe, GeoEye, Earthstar Geographics, CNES/Airbus DS, USDA, USGS, AeroGRID, IGN, and the GIS User Community

0 0.1 0.2 0.4 Kilometres



- Legend**
- Order Limits
 - Order Limits 250m buffer
 - Section break
 - Section break

Sheet displays part of Section A

0	07/03/2019	For Issue	LW	TC	DJ	SH
Rev.	Rev. Date	Purpose of revision	Orig/Dwn	Checked	Rev'd	Apprv'd
Author						

JACOBS

1180 Esbale Road, Wincoburgh, Wokingham, RG41 3TU, UK.
Tel: +44(0)118 946 7000 Fax: +44(0)118 946 7001
www.jacobs.com

Client
Esso Petroleum Company, Limited
Ermy House,
Ermy Way,
Leatherhead,
Surrey,
KT22 8UX

Project
 Southampton to London
Pipeline Project

Drawing title

Environmental Statement
GCN LICENCE - FIGURE C3.2b
AERIAL PHOTOGRAPH OF SITE
APFP Reg. (2009) 5(2)(o)

Drawing Status
Scale 1:10,000 @ A3 DO NOT SCALE

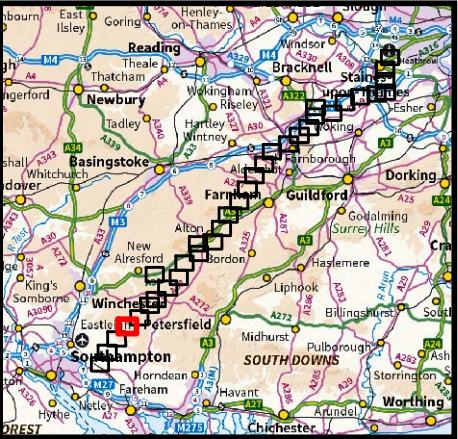
Jacobs No. B2325300
ProjectWise No. B2325300-JAC-000-ENV-DRG-001091

Drawing number
Figure C3.2b Sheet 3 of 34

Rev 0
This drawing is not to be used in whole or part other than for the intended purpose and project as defined on this drawing. Refer to the contract for full terms and conditions.

Contains OS data © Crown copyright and database right (2019)
Esri, HERE, Garmin, © OpenStreetMap contributors, and the
GIS user community. Source: Esri, DigitalGlobe, GeoEye,
Earthstar Geographics, CNES/Airbus DS, USDA, USGS,
AeroGRID, IGN, and the GIS User Community

0 0.1 0.2 0.4
Kilometres



- Legend**
- Order Limits
 - Order Limits 250m buffer
 - Section break
 - Section break

Sheet displays part of Section A

0	07/03/2019	For Issue	LW	TC	DJ	SH
Rev.	Rev. Date	Purpose of revision	Orig/Dwn	Checked	Rev'd	Apprv'd
Author						

JACOBS

1180 Epsom Road, Weybridge, Middlesex, TW20 2EX, UK
Tel: +44(0)118 946 7000 Fax: +44(0)118 946 7001
www.jacobs.com

Client
Esso Petroleum Company, Limited
Ermy House,
Ermy Way,
Leatherhead,
Surrey,
KT22 8UX

Project
 Southampton to London
Pipeline Project

Drawing title

Environmental Statement
GCN LICENCE - FIGURE C3.2b
AERIAL PHOTOGRAPH OF SITE
APFP Reg. (2009) 5(2)(o)

Drawing Status	For Issue
Scale	1:10,000 @ A3 DO NOT SCALE

Jacobs No.	B2325300
ProjectWise No.	B2325300-JAC-000-ENV-DRG-001091

Drawing number	Figure C3.2b Sheet 4 of 34	Rev	0
----------------	----------------------------	-----	---

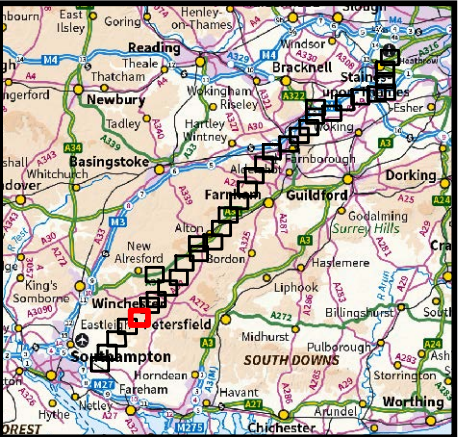
This drawing is not to be used in whole or part other than for the intended purpose and project as defined on this drawing. Refer to the contract for full terms and conditions.

Contains OS data © Crown copyright and database right (2019)
Esri, HERE, Garmin, © OpenStreetMap contributors, and the
GIS user community. Source: Esri, DigitalGlobe, GeoEye,
Earthstar Geographics, CNES/Airbus DS, USDA, USGS,
AeroGRID, IGN, and the GIS User Community





Section A



- Legend**
- Order Limits
 - Order Limits 250m buffer
 - Section break
 - Section break

Sheet displays part of Section A

0	07/03/2019	For Issue	LW	TC	DJ	SH	
Rev.	Rev. Date	Purpose of revision	Orig/Dwn	Checkd	Rev'd	Apprv'd	
Author							

JACOBS

1180 Exelside Road, Wymondley, Wokingham, RG41 3TU, UK.
Tel: +44(0)118 946 7000 Fax: +44(0)118 946 7001
www.jacobs.com

Client
Esso Petroleum Company, Limited
Ermy House,
Ermy Way,
Leatherhead,
Surrey,
KT22 8UX

Project
 Southampton to London
Pipeline Project

Drawing title

Environmental Statement
GCN LICENCE - FIGURE C3.2b
AERIAL PHOTOGRAPH OF SITE
APFP Reg. (2009) 5(2)(o)

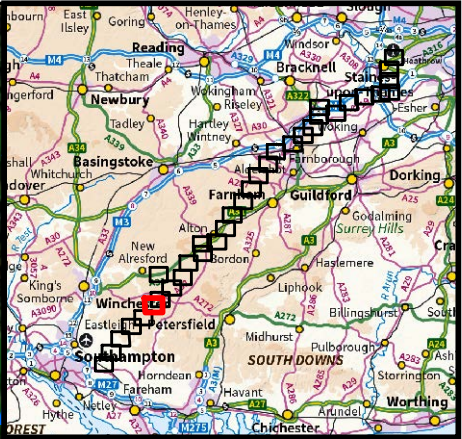
Drawing Status
Scale 1:10,000 @ A3 DO NOT SCALE

Jacobs No. B2325300
ProjectWise No. B2325300-JAC-000-ENV-DRG-001091

Drawing number
Figure C3.2b Sheet 5 of 34

Rev 0
This drawing is not to be used in whole or part other than for the intended purpose and project as defined on this drawing. Refer to the contract for full terms and conditions.

Contains OS data © Crown copyright and database right (2019)
Esri, HERE, Garmin, © OpenStreetMap contributors, and the
GIS user community. Source: Esri, DigitalGlobe, GeoEye,
Earthstar Geographics, CNES/Airbus DS, USDA, USGS,
AeroGRID, IGN, and the GIS User Community



Legend

- Order Limits
- Order Limits 250m buffer
- Section break
- Section break

Sheet displays part of Section A

0	07/03/2019	For Issue	LW	TC	DJ	SH
Rev.	Rev. Date	Purpose of revision	Orig/Dwn	Checked	Rev'd	Apprv'd
Author						

JACOBS

1180 Epsom Road, Weybridge, Wokingham, RG41 3TU, UK.
Tel: +44(0)118 946 7000 Fax: +44(0)118 946 7001
www.jacobs.com

Client

Esso Petroleum Company, Limited
Ermy House,
Ermy Way,
Leatherhead,
Surrey,
KT22 8UX

Project

Southampton to London Pipeline Project

Drawing title

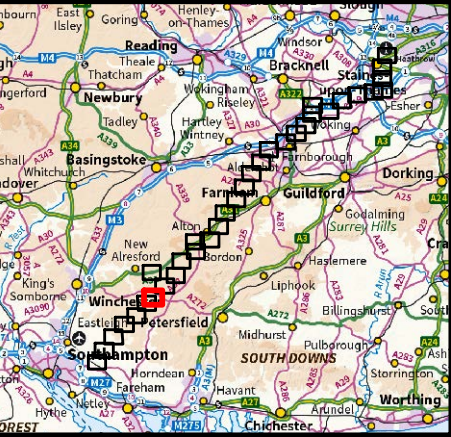
Environmental Statement
GCN LICENCE - FIGURE C3.2b
AERIAL PHOTOGRAPH OF SITE
APFP Reg. (2009) 5(2)(o)

Drawing Status	For Issue	
Scale	1:10,000 @ A3	DO NOT SCALE
Jacobs No.	B2325300	
ProjectWise No.	B2325300-JAC-000-ENV-DRG-001091	
Drawing number	Figure C3.2b Sheet 6 of 34	Rev 0

This drawing is not to be used in whole or part other than for the intended purpose and project as defined on this drawing. Refer to the contract for full terms and conditions.

Contains OS data © Crown copyright and database right (2019) Esri, HERE, Garmin, © OpenStreetMap contributors, and the GIS user community. Source: Esri, DigitalGlobe, GeoEye, Earthstar Geographics, CNES/Airbus DS, USDA, USGS, AeroGRID, IGN, and the GIS User Community





- Legend**
- Order Limits
 - Order Limits 250m buffer
 - Section break
 - Section break

Sheet displays parts of Section A and Section B

0	07/03/2019	For Issue	LW	TC	DJ	SH
Rev.	Rev. Date	Purpose of revision	OrigDwn	Checked	Rev'd	Apprv'd

Author

JACOBS

1180 Exshaw Road, Weybridge, Wokingham, RG41 3TU, UK.
Tel: +44(0)118 946 7000 Fax: +44(0)118 946 7001
www.jacobs.com

Client

Esso Petroleum Company, Limited
Ermyn House,
Ermyn Way,
Leatherhead,
Surrey,
KT22 8UX

Project

 **Southampton to London Pipeline Project**

Drawing title

Environmental Statement
GCN LICENCE - FIGURE C3.2b
AERIAL PHOTOGRAPH OF SITE
APFP Reg. (2009) 5(2)(o)

Drawing Status	For Issue
Scale	1:10,000 @ A3 DO NOT SCALE

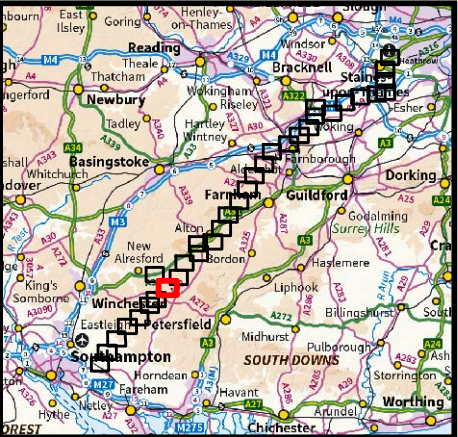
Jacobs No.	B2325300
ProjectWise No.	B2325300-JAC-000-ENV-DRG-001091

Drawing number	Figure C3.2b Sheet 7 of 34	Rev	0
----------------	----------------------------	-----	---

This drawing is not to be used in whole or part other than for the intended purpose and project as defined on this drawing. Refer to the contract for full terms and conditions.

Contains OS data © Crown copyright and database right (2019) Esri, HERE, Garmin, © OpenStreetMap contributors, and the GIS user community. Source: Esri, DigitalGlobe, GeoEye, Earthstar Geographics, CNES/Airbus DS, USDA, USGS, AeroGRID, IGN, and the GIS User Community





- Legend**
- Order Limits
 - Order Limits 250m buffer
 - Section break
 - Section break

Sheet displays part of Section B

0	07/03/2019	For Issue	LW	TC	DJ	SH
Rev.	Rev. Date	Purpose of revision	Orig/Dwn	Checkd	Rev'd	Apprv'd

Author

JACOBS

1180 Epsom Road, Weybridge, Middlesex, Surrey, UK
Tel: +44(0)118 946 7000 Fax: +44(0)118 946 7001
www.jacobs.com

Client

Esso Petroleum Company, Limited
Ermy House,
Ermy Way,
Leatherhead,
Surrey,
KT22 8UX

Project

 Southampton to London
Pipeline Project

Drawing title

Environmental Statement
GCN LICENCE - FIGURE C3.2b
AERIAL PHOTOGRAPH OF SITE
APFP Reg. (2009) 5(2)(o)

Drawing Status

For Issue

Scale

1:10,000 @ A3 DO NOT SCALE

Jacobs No.

B2325300

ProjectWise No.

B2325300-JAC-000-ENV-DRG-001091

Drawing number

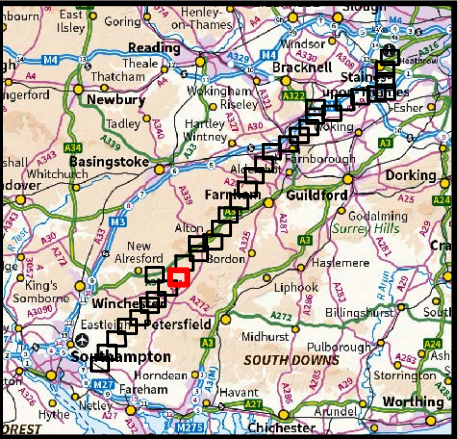
Figure C3.2b Sheet 8 of 34

Rev

0

Contains OS data © Crown copyright and database right (2019)
Esri, HERE, Garmin, © OpenStreetMap contributors, and the
GIS user community. Source: Esri, DigitalGlobe, GeoEye,
Earthstar Geographics, CNES/Airbus DS, USDA, USGS,
AeroGRID, IGN, and the GIS User Community

This drawing is not to be used in whole or part other than for the intended
purpose and project as defined on this drawing. Refer to the contract for full
terms and conditions.



- Legend**
- Order Limits
 - Order Limits 250m buffer
 - Section break
 - Section break

Sheet displays part of Section B

0	07/03/2019	For Issue	LW	TC	DJ	SH
Rev.	Rev. Date	Purpose of revision	Orig/Dwn	Checked	Rev'd	Apprv'd
Author						

JACOBS
1180 Epsale Road, Weymouth, Dorset, UK
Tel: +44(0)119 946 7000 Fax: +44(0)119 946 7001
www.jacobs.com

Client
Esso Petroleum Company, Limited
Ermyn House,
Ermyn Way,
Leatherhead,
Surrey,
KT22 8UX

Project
 Southampton to London
Pipeline Project

Drawing title
Environmental Statement
GCN LICENCE - FIGURE C3.2b
AERIAL PHOTOGRAPH OF SITE
APFP Reg. (2009) 5(2)(o)

Drawing Status	For Issue
Scale	1:10,000 @ A3 DO NOT SCALE

Jacobs No.	B2325300
ProjectWise No.	B2325300-JAC-000-ENV-DRG-001091

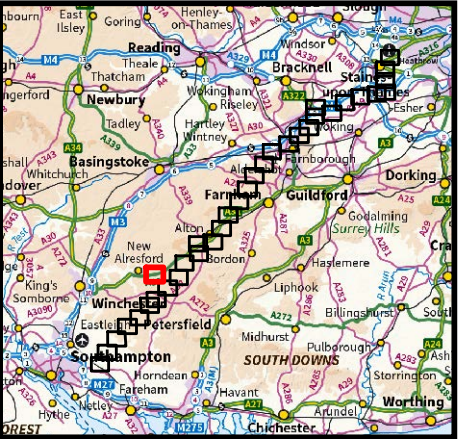
Drawing number	Figure C3.2b Sheet 9 of 34	Rev	0
----------------	----------------------------	-----	---

This drawing is not to be used in whole or part other than for the intended purpose and project as defined on this drawing. Refer to the contract for full terms and conditions.

Contains OS data © Crown copyright and database right (2019)
Esri, HERE, Garmin, © OpenStreetMap contributors, and the
GIS user community. Source: Esri, DigitalGlobe, GeoEye,
Earthstar Geographics, CNES/Airbus DS, USDA, USGS,
AeroGRID, IGN, and the GIS User Community



Section B



- Legend**
- Order Limits
 - Order Limits 250m buffer
 - Section break
 - Section break

Sheet displays part of Section B

0	07/03/2019	For Issue	LW	TC	DJ	SH
Rev.	Rev. Date	Purpose of revision	OrigDwn	Checked	Rev'd	Apprv'd

Author

JACOBS
1180 Ebbw Vale Road, Wetherby, West Yorkshire, LS23 7BQ, UK.
Tel: +44(0)118 946 7000 Fax: +44(0)118 946 7001
www.jacobs.com

Client

Esso Petroleum Company, Limited
Ermyn House,
Ermyn Way,
Leatherhead,
Surrey,
KT22 8UX

Project

 Southampton to London Pipeline Project

Drawing title

Environmental Statement
GCN LICENCE - FIGURE C3.2b
AERIAL PHOTOGRAPH OF SITE
APFP Reg. (2009) 5(2)(o)

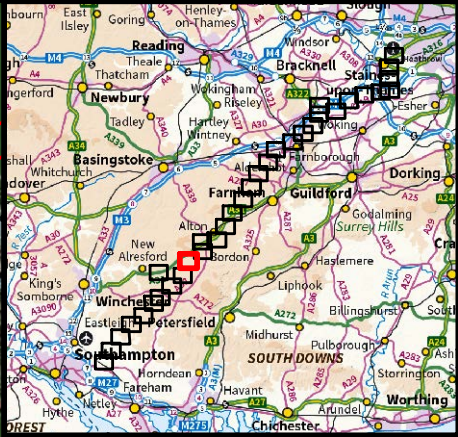
Drawing Status	For Issue
Scale	1:10,000 @ A3 DO NOT SCALE

Jacobs No.	B2325300
ProjectWise No.	B2325300-JAC-000-ENV-DRG-001091

Drawing number	Figure C3.2b Sheet 10 of 34	Rev	0
----------------	-----------------------------	-----	---

This drawing is not to be used in whole or part other than for the intended purpose and project as defined on this drawing. Refer to the contract for full terms and conditions.

Contains OS data © Crown copyright and database right (2019)
Esri, HERE, Garmin, © OpenStreetMap contributors, and the
GIS user community. Source: Esri, DigitalGlobe, GeoEye,
Earthstar Geographics, CNES/Airbus DS, USDA, USGS,
AeroGRID, IGN, and the GIS User Community



Legend

- Order Limits
- Order Limits 250m buffer
- Section break
- Section break

Sheet displays part of Section B

0	07/03/2019	For Issue	LW	TC	DJ	SH
Rev.	Rev. Date	Purpose of revision	OrigDwn	Checked	Rev'd	Apprv'd

JACOBS

1180 Epsom Road, Weybridge, Wokingham, RG41 3TU, UK.
Tel: +44(0)118 946 7000 Fax: +44(0)118 946 7001
www.jacobs.com

Client

Esso Petroleum Company, Limited
Ermyn House,
Ermyn Way,
Leatherhead,
Surrey,
KT22 8UX

Project

Southampton to London Pipeline Project

Drawing title

Environmental Statement
GCN LICENCE - FIGURE C3.2b
AERIAL PHOTOGRAPH OF SITE
APFP Reg. (2009) 5(2)(o)

Drawing Status	For Issue
Scale	1:10,000 @ A3 DO NOT SCALE
Jacobs No.	B2325300
ProjectWise No.	B2325300-JAC-000-ENV-DRG-001091
Drawing number	Figure C3.2b Sheet 11 of 34
	Rev 0

This drawing is not to be used in whole or part other than for the intended purpose and project as defined on this drawing. Refer to the contract for full terms and conditions.

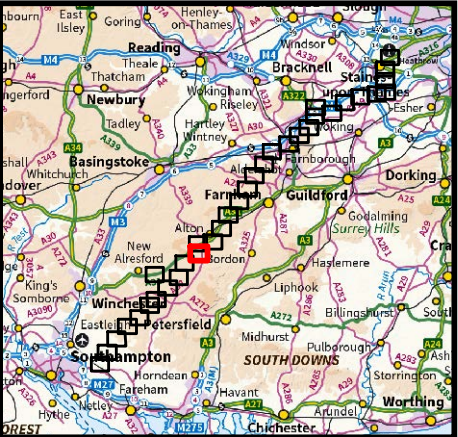
Contains OS data © Crown copyright and database right (2019)
Esri, HERE, Garmin, © OpenStreetMap contributors, and the
GIS user community. Source: Esri, DigitalGlobe, GeoEye,
Earthstar Geographics, CNES/Airbus DS, USDA, USGS,
AeroGRID, IGN, and the GIS User Community





Section B

LOWER FARRINGTON



- Legend**
- Order Limits
 - Order Limits 250m buffer
 - Section break
 - Section break

Sheet displays part of Section B

0	07/03/2019	For Issue	LW	TC	DJ	SH
Rev.	Rev. Date	Purpose of revision	Orig/Dwn	Checked	Rev'd	Apprv'd

JACOBS
1180 Epsom Road, Weybridge, Middlesex, TW20 2EX, UK
Tel: +44(0)118 946 7000 Fax: +44(0)118 946 7001
www.jacobs.com

Client
Esso Petroleum Company, Limited
Ermy House,
Ermy Way,
Leatherhead,
Surrey,
KT22 8UX

Project
 Southampton to London Pipeline Project

Drawing title
Environmental Statement
GCN LICENCE - FIGURE C3.2b
AERIAL PHOTOGRAPH OF SITE
APFP Reg. (2009) 5(2)(o)

Drawing Status	For Issue
----------------	-----------

Scale	1:10,000 @ A3	DO NOT SCALE
-------	---------------	--------------

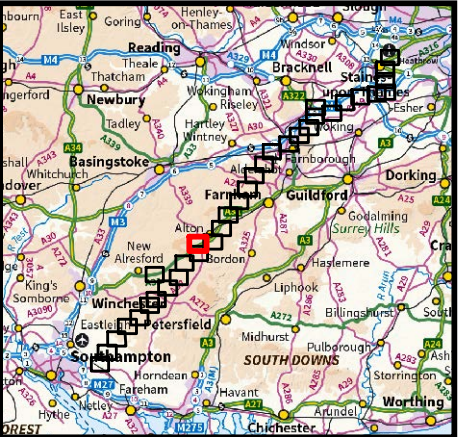
Jacobs No.	B2325300
------------	----------

ProjectWise No.	B2325300-JAC-000-ENV-DRG-001091
-----------------	---------------------------------

Drawing number	Figure C3.2b Sheet 12 of 34	Rev	0
----------------	-----------------------------	-----	---

Contains OS data © Crown copyright and database right (2019) Esri, HERE, Garmin, © OpenStreetMap contributors, and the GIS user community. Source: Esri, DigitalGlobe, GeoEye, Earthstar Geographics, CNES/Airbus DS, USDA, USGS, AeroGRID, IGN, and the GIS User Community





Legend

- Order Limits
- Order Limits 250m buffer
- Section break
- Section break

Sheet displays part of Section B

0	07/03/2019	For Issue	LW	TC	DJ	SH
Rev.	Rev. Date	Purpose of revision	Orig/Dwn	Checkd	Rev'd	Apprv'd

Author

JACOBS

1180 Ebsale Road, Wymondley, Wokingham, RG41 3TU, UK.
Tel: +44(0)118 946 7000 Fax: +44(0)118 946 7001
www.jacobs.com

Client

Eso Petroleum Company, Limited
Ermy House,
Ermy Way,
Leatherhead,
Surrey,
KT22 8UX

Project

Southampton to London Pipeline Project

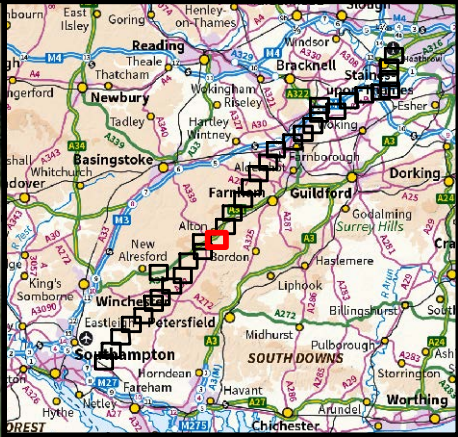
Drawing title

Environmental Statement
GCN LICENCE - FIGURE C3.2b
AERIAL PHOTOGRAPH OF SITE
APFP Reg. (2009) 5(2)(o)

Drawing Status	For Issue
Scale	1:10,000 @ A3 DO NOT SCALE
Jacobs No.	B2325300
ProjectWise No.	B2325300-JAC-000-ENV-DRG-001091
Drawing number	Figure C3.2b Sheet 13 of 34
	Rev 0

This drawing is not to be used in whole or part other than for the intended purpose and project as defined on this drawing. Refer to the contract for full terms and conditions.

Contains OS data © Crown copyright and database right (2019) Esri, HERE, Garmin, © OpenStreetMap contributors, and the GIS user community. Source: Esri, DigitalGlobe, GeoEye, Earthstar Geographics, CNES/Airbus DS, USDA, USGS, AeroGRID, IGN, and the GIS User Community



Legend

- Order Limits
- Order Limits 250m buffer
- Section break
- Section break

Sheet displays parts of Section B and Section C

0	07/03/2019	For Issue	LW	TC	DJ	SH
Rev.	Rev. Date	Purpose of revision	OrigDwn	Checked	Rev'd	Apprv'd

Author

JACOBS

1180 Epsale Road, Wincoburn, Wokingham, RG41 3TU, UK.
Tel: +44(0)118 946 7000 Fax: +44(0)118 946 7001
www.jacobs.com

Client

Esso Petroleum Company, Limited
Ermy House,
Ermy Way,
Leatherhead,
Surrey,
KT22 8UX

Project

Southampton to London Pipeline Project

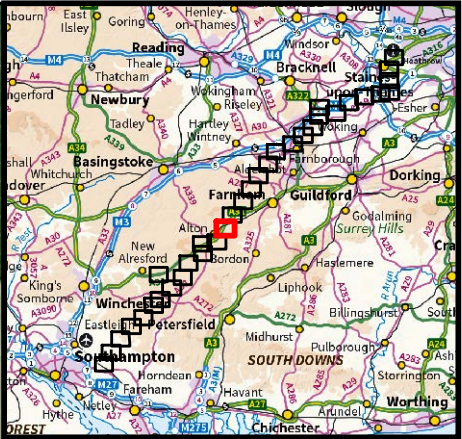
Drawing title

Environmental Statement
GCN LICENCE - FIGURE C3.2b
AERIAL PHOTOGRAPH OF SITE
APFP Reg. (2009) 5(2)(o)

Drawing Status	For Issue
Scale	1:10,000 @ A3 DO NOT SCALE
Jacobs No.	B2325300
ProjectWise No.	B2325300-JAC-000-ENV-DRG-001091
Drawing number	Figure C3.2b Sheet 14 of 34
Rev	0

This drawing is not to be used in whole or part other than for the intended purpose and project as defined on this drawing. Refer to the contract for full terms and conditions.

Contains OS data © Crown copyright and database right (2019) Esri, HERE, Garmin, © OpenStreetMap contributors, and the GIS user community. Source: Esri, DigitalGlobe, GeoEye, Earthstar Geographics, CNES/Airbus DS, USDA, USGS, AeroGRID, IGN, and the GIS User Community



Legend

- Order Limits
- Order Limits 250m buffer
- Section break
- Section break

Sheet displays part of Section C

0	07/03/2019	For Issue	LW	TC	DJ	SH
Rev.	Rev. Date	Purpose of revision	OrigDwn	Checked	Rev'd	Apprv'd

Author

JACOBS

1180 Epsom Road, Weybridge, Wokingham, RG41 3TU, UK.
Tel: +44(0)118 946 7000 Fax: +44(0)118 946 7001
www.jacobs.com

Client

Esso Petroleum Company, Limited
Ermy House,
Ermy Way,
Leatherhead,
Surrey,
KT22 8UX

Project

Southampton to London Pipeline Project

Drawing title

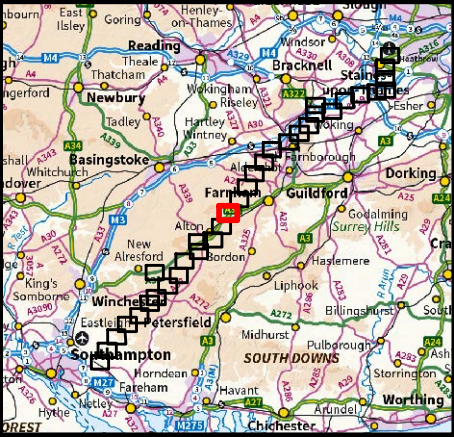
Environmental Statement
GCN LICENCE - FIGURE C3.2b
AERIAL PHOTOGRAPH OF SITE
APFP Reg. (2009) 5(2)(o)

Drawing Status	For Issue
Scale	1:10,000 @ A3 DO NOT SCALE
Jacobs No.	B2325300
ProjectWise No.	B2325300-JAC-000-ENV-DRG-001091
Drawing number	Figure C3.2b Sheet 15 of 34
Rev	0

This drawing is not to be used in whole or part other than for the intended purpose and project as defined on this drawing. Refer to the contract for full terms and conditions.

Contains OS data © Crown copyright and database right (2019) Esri, HERE, Garmin, © OpenStreetMap contributors, and the GIS user community. Source: Esri, DigitalGlobe, GeoEye, Earthstar Geographics, CNES/Airbus DS, USDA, USGS, AeroGRID, IGN, and the GIS User Community

0 0.1 0.2 0.4 Kilometres



- Legend**
- Order Limits
 - Order Limits 250m buffer
 - Section break
 - Section break

Section C

Sheet displays part of Section C

0	07/03/2019	For Issue	LW	TC	DJ	SH
Rev.	Rev. Date	Purpose of revision	Orig/Dwn	Checked	Rev'd	Apprv'd

Author

JACOBS
1180 Ebbw Vale Road, Wymondley, Wokingham, RG41 3TU, UK.
Tel: +44(0)118 946 7000 Fax: +44(0)118 946 7001
www.jacobs.com

Client

Esso Petroleum Company, Limited
Ermyn House,
Ermyn Way,
Leatherhead,
Surrey,
KT22 8UX

Project

 Southampton to London Pipeline Project

Drawing title

Environmental Statement
GCN LICENCE - FIGURE C3.2b
AERIAL PHOTOGRAPH OF SITE
APFP Reg. (2009) 5(2)(o)

Drawing Status	For Issue
Scale	1:10,000 @ A3 DO NOT SCALE

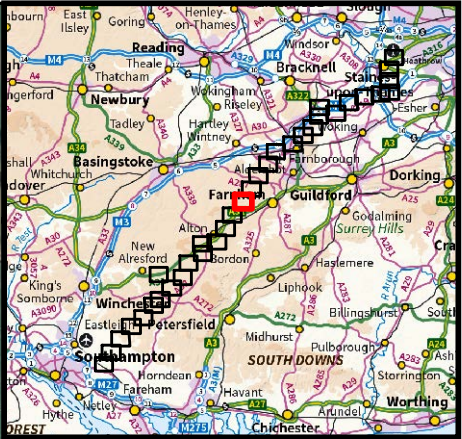
Jacobs No.	B2325300
Project/Wise No.	B2325300-JAC-000-ENV-DRG-001091

Drawing number	Figure C3.2b Sheet 16 of 34	Rev	0
----------------	-----------------------------	-----	---

This drawing is not to be used in whole or part other than for the intended purpose and project as defined on this drawing. Refer to the contract for full terms and conditions.

Contains OS data © Crown copyright and database right (2019)
Esri, HERE, Garmin, © OpenStreetMap contributors, and the
GIS user community. Source: Esri, DigitalGlobe, GeoEye,
Earthstar Geographics, CNES/Airbus DS, USDA, USGS,
AeroGRID, IGN, and the GIS User Community





Legend

- Order Limits
- Order Limits 250m buffer
- Section break
- Section break

Sheet displays part of Section C

0	07/03/2019	For Issue	LW	TC	DJ	SH
Rev.	Rev. Date	Purpose of revision	Orig/Dwn	Checked	Rev'd	Apprv'd

Author

JACOBS
1180 Epsom Road, Weybridge, Wokingham, RG41 3TU, UK.
Tel: +44(0)118 946 7000 Fax: +44(0)118 946 7001
www.jacobs.com

Client
Esso Petroleum Company, Limited
Ermyn House,
Ermyn Way,
Leatherhead,
Surrey,
KT22 8UX

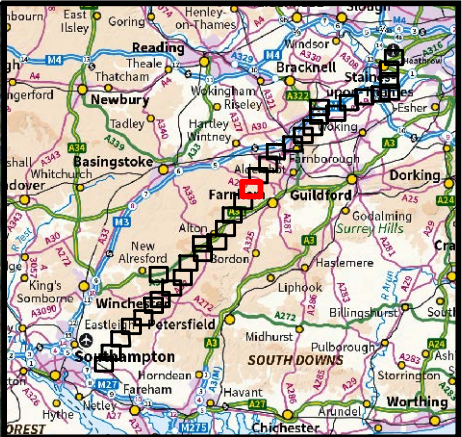
Project
 Southampton to London Pipeline Project

Drawing title
Environmental Statement
GCN LICENCE - FIGURE C3.2b
AERIAL PHOTOGRAPH OF SITE
APFP Reg. (2009) 5(2)(o)

Drawing Status	For Issue
Scale	1:10,000 @ A3 DO NOT SCALE
Jacobs No.	B2325300
ProjectWise No.	B2325300-JAC-000-ENV-DRG-001091
Drawing number	Figure C3.2b Sheet 17 of 34
	Rev 0

This drawing is not to be used in whole or part other than for the intended purpose and project as defined on this drawing. Refer to the contract for full terms and conditions.

Contains OS data © Crown copyright and database right (2019) Esri, HERE, Garmin, © OpenStreetMap contributors, and the GIS user community. Source: Esri, DigitalGlobe, GeoEye, Earthstar Geographics, CNES/Airbus DS, USDA, USGS, AeroGRID, IGN, and the GIS User Community



Legend

- Order Limits
- Order Limits 250m buffer
- Section break
- Section break

Sheet displays parts of Section C and Section D

Rev.	Rev. Date	Purpose of revision	Orig/Dwn	Checkd	Rev'd	Apprv'd
0	07/03/2019	For Issue	LW	TC	DJ	SH

JACOBS

1180 Esplanade Road, Wymondley, Wokingham, RG41 3TU, UK.
Tel: +44(0)118 946 7000 Fax: +44(0)118 946 7001
www.jacobs.com

Client

Esso Petroleum Company, Limited
Ermyn House,
Ermyn Way,
Leatherhead,
Surrey,
KT22 8UX

Project

Southampton to London Pipeline Project

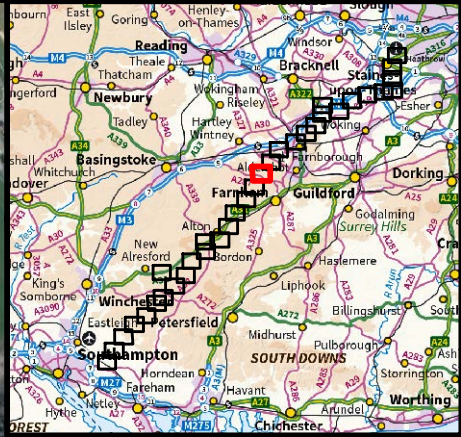
Drawing title

Environmental Statement
GCN LICENCE - FIGURE C3.2b
AERIAL PHOTOGRAPH OF SITE
APFP Reg. (2009) 5(2)(o)

Drawing Status	For Issue
Scale	1:10,000 @ A3 DO NOT SCALE
Jacobs No.	B2325300
ProjectWise No.	B2325300-JAC-000-ENV-DRG-001091
Drawing number	Figure C3.2b Sheet 18 of 34
Rev	0

This drawing is not to be used in whole or part other than for the intended purpose and project as defined on this drawing. Refer to the contract for full terms and conditions.

Contains OS data © Crown copyright and database right (2019) Esri, HERE, Garmin, © OpenStreetMap contributors, and the GIS user community. Source: Esri, DigitalGlobe, GeoEye, Earthstar Geographics, CNES/Airbus DS, USDA, USGS, AeroGRID, IGN, and the GIS User Community



Legend

- Order Limits
- Order Limits 250m buffer
- Section break
- Section break

Sheet displays part of Section D

0	07/03/2019	For Issue	LW	TC	DJ	SH
Rev.	Rev. Date	Purpose of revision	Orig/Dwn	Checked	Rev'd	Apprv'd

JACOBS

1180 Esplanade Road, Winchester, Wokingham, RG41 3TU, UK.
Tel: +44(0)118 946 7000 Fax: +44(0)118 946 7001
www.jacobs.com

Client

Esso Petroleum Company, Limited
Ermyn House,
Ermyn Way,
Leatherhead,
Surrey,
KT22 8UX

Project

Southampton to London Pipeline Project

Drawing title

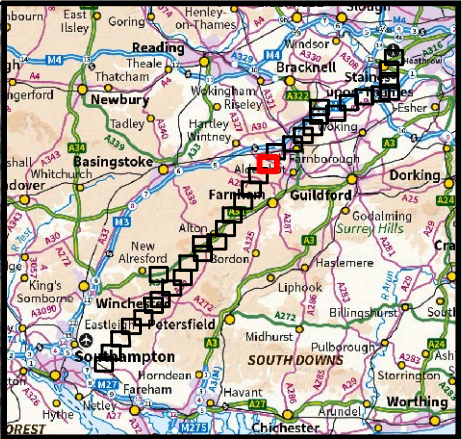
Environmental Statement
GCN LICENCE - FIGURE C3.2b
AERIAL PHOTOGRAPH OF SITE
APFP Reg. (2009) 5(2)(o)

Drawing Status	For Issue
Scale	1:10,000 @ A3 DO NOT SCALE
Jacobs No.	B2325300
ProjectWise No.	B2325300-JAC-000-ENV-DRG-001091
Drawing number	Figure C3.2b Sheet 19 of 34
	Rev 0

This drawing is not to be used in whole or part other than for the intended purpose and project as defined on this drawing. Refer to the contract for full terms and conditions.

Contains OS data © Crown copyright and database right (2019)
Esri, HERE, Garmin, © OpenStreetMap contributors, and the
GIS user community. Source: Esri, DigitalGlobe, GeoEye,
Earthstar Geographics, CNES/Airbus DS, USDA, USGS,
AeroGRID, IGN, and the GIS User Community





Legend

- Order Limits
- Order Limits 250m buffer
- Section break
- Section break

Sheet displays part of Section D

0	07/03/2019	For Issue	LW	TC	DJ	SH
Rev.	Rev. Date	Purpose of revision	Orig/Dwn	Checked	Rev'd	Apprv'd

JACOBS

1180 Esplanade Road, Winchester, Wokingham, RG41 3TU, UK.
Tel: +44(0)118 946 7000 Fax: +44(0)118 946 7001
www.jacobs.com

Client

Eso Petroleum Company, Limited
Ermy House,
Ermy Way,
Leatherhead,
Surrey,
KT22 8UX

Project

Southampton to London Pipeline Project

Drawing title

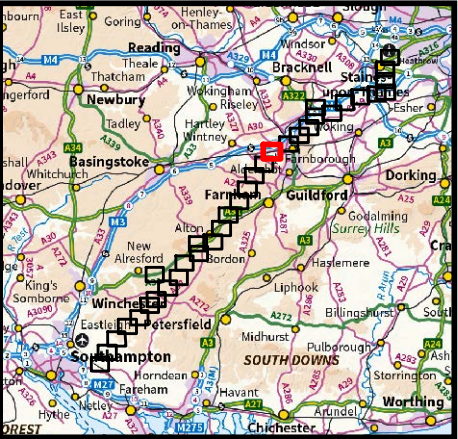
Environmental Statement
GCN LICENCE - FIGURE C3.2b
AERIAL PHOTOGRAPH OF SITE
APFP Reg. (2009) 5(2)(o)

Drawing Status	For Issue
Scale	1:10,000 @ A3 DO NOT SCALE
Jacobs No.	B2325300
ProjectWise No.	B2325300-JAC-000-ENV-DRG-001091
Drawing number	Figure C3.2b Sheet 20 of 34
	Rev 0

This drawing is not to be used in whole or part other than for the intended purpose and project as defined on this drawing. Refer to the contract for full terms and conditions.

Contains OS data © Crown copyright and database right (2019) Esri, HERE, Garmin, © OpenStreetMap contributors, and the GIS user community. Source: Esri, DigitalGlobe, GeoEye, Earthstar Geographics, CNES/Airbus DS, USDA, USGS, AeroGRID, IGN, and the GIS User Community





Legend

- Order Limits
- Order Limits 250m buffer
- Section break
- Section break

Sheet displays parts of Section D and Section E

0	07/03/2019	For Issue	LW	TC	DJ	SH
Rev.	Rev. Date	Purpose of revision	Orig/Dwn	Checkd	Rev'd	Apprv'd
Author						

JACOBS
1180 Esplanade Road, Weybridge, Middlesex, UK
Tel: +44(0)118 946 7000 Fax: +44(0)118 946 7001
www.jacobs.com

Client
Esso Petroleum Company, Limited
Ermyn House,
Ermyn Way,
Leatherhead,
Surrey,
KT22 8UX

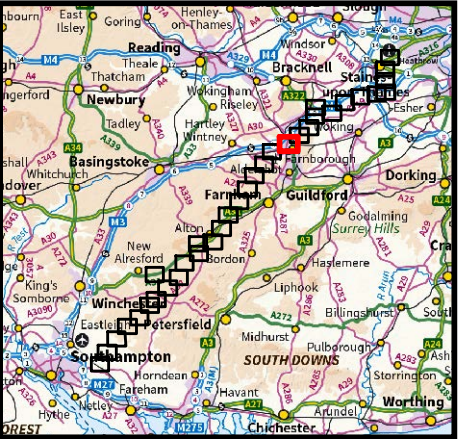
Project
 **Southampton to London Pipeline Project**

Drawing title
**Environmental Statement
GCN LICENCE - FIGURE C3.2b
AERIAL PHOTOGRAPH OF SITE
APFP Reg. (2009) 5(2)(o)**

Drawing Status	For Issue
Scale	1:10,000 @ A3 DO NOT SCALE
Jacobs No.	B2325300
ProjectWise No.	B2325300-JAC-000-ENV-DRG-001091
Drawing number	Figure C3.2b Sheet 21 of 34
Rev	0

This drawing is not to be used in whole or part other than for the intended purpose and project as defined on this drawing. Refer to the contract for full terms and conditions.

Contains OS data © Crown copyright and database right (2019) Esri, HERE, Garmin, © OpenStreetMap contributors, and the GIS user community. Source: Esri, DigitalGlobe, GeoEye, Earthstar Geographics, CNES/Airbus DS, USDA, USGS, AeroGRID, IGN, and the GIS User Community



- Legend**
- Order Limits
 - Order Limits 250m buffer
 - Section break
 - Section break

Sheet displays part of Section E

0	07/03/2019	For Issue	LW	TC	DJ	SH
Rev.	Rev. Date	Purpose of revision	OrigDwn	Checked	Rev'd	Apprv'd

JACOBS
1180 Esplanade Road, Wymondley, Wokingham, RG41 3TU, UK.
Tel: +44(0)118 946 7000 Fax: +44(0)118 946 7001
www.jacobs.com

Client
Esso Petroleum Company, Limited
Ermyn House,
Ermyn Way,
Leatherhead,
Surrey,
KT22 8UX

Project
 **Southampton to London Pipeline Project**

Drawing title
**Environmental Statement
GCN LICENCE - FIGURE C3.2b
AERIAL PHOTOGRAPH OF SITE
APFP Reg. (2009) 5(2)(o)**

Drawing Status	For Issue
Scale	1:10,000 @ A3 DO NOT SCALE

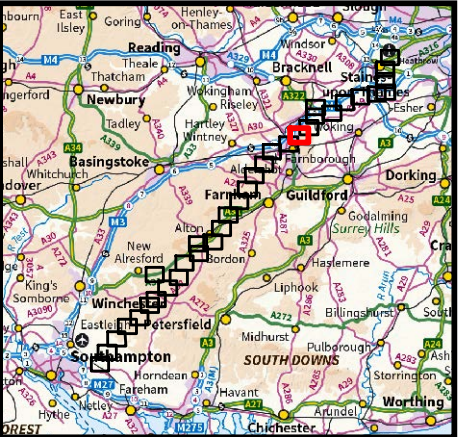
Jacobs No.	B2325300
ProjectWise No.	B2325300-JAC-000-ENV-DRG-001091

Drawing number	Figure C3.2b Sheet 22 of 34	Rev	0
----------------	-----------------------------	-----	---

This drawing is not to be used in whole or part other than for the intended purpose and project as defined on this drawing. Refer to the contract for full terms and conditions.

Contains OS data © Crown copyright and database right (2019) Esri, HERE, Garmin, © OpenStreetMap contributors, and the GIS user community. Source: Esri, DigitalGlobe, GeoEye, Earthstar Geographics, CNES/Airbus DS, USDA, USGS, AeroGRID, IGN, and the GIS User Community





Legend

- Order Limits
- Order Limits 250m buffer
- Section break
- Section break

Sheet displays part of Section E

0	07/03/2019	For Issue	LW	TC	DJ	SH
Rev.	Rev. Date	Purpose of revision	Orig/Dwn	Checkd	Rev'd	Apprv'd

JACOBS

1180 Epsom Road, Weybridge, Wokingham, RG41 3TU, UK.
Tel: +44(0)118 946 7000 Fax: +44(0)118 946 7001
www.jacobs.com

Client

Esso Petroleum Company, Limited
Ermyn House,
Ermyn Way,
Leatherhead,
Surrey,
KT22 8UX

Project

Southampton to London Pipeline Project

Drawing title

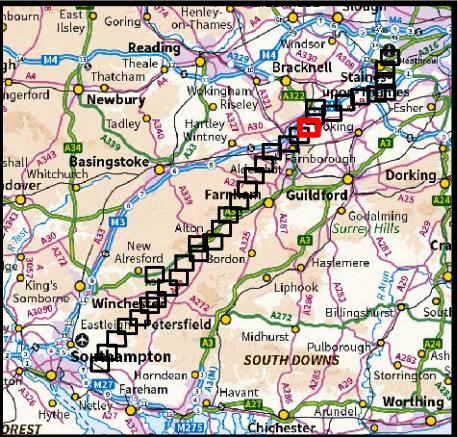
Environmental Statement
GCN LICENCE - FIGURE C3.2b
AERIAL PHOTOGRAPH OF SITE
APFP Reg. (2009) 5(2)(o)

Drawing Status	For Issue
Scale	1:10,000 @ A3 DO NOT SCALE
Jacobs No.	B2325300
ProjectWise No.	B2325300-JAC-000-ENV-DRG-001091
Drawing number	Figure C3.2b Sheet 23 of 34
	Rev 0

This drawing is not to be used in whole or part other than for the intended purpose and project as defined on this drawing. Refer to the contract for full terms and conditions.

Contains OS data © Crown copyright and database right (2019)
Esri, HERE, Garmin, © OpenStreetMap contributors, and the
GIS user community. Source: Esri, DigitalGlobe, GeoEye,
Earthstar Geographics, CNES/Airbus DS, USDA, USGS,
AeroGRID, IGN, and the GIS User Community





Legend

- Order Limits
- Order Limits 250m buffer
- Section break
- Section break

Sheet displays parts of Section E and Section F

0	07/03/2019	For Issue	LW	TC	DJ	SH
Rev.	Rev. Date	Purpose of revision	Orig/Dwn	Checked	Rev'd	Apprv'd

Author

JACOBS

1180 Esplanade Road, Winchester, Wokingham, RG41 3TU, UK.
Tel: +44(0)118 946 7000 Fax: +44(0)118 946 7001
www.jacobs.com

Client

Eso Petroleum Company, Limited
Ermyon House,
Ermyon Way,
Leatherhead,
Surrey,
KT22 8UX

Project

Southampton to London Pipeline Project

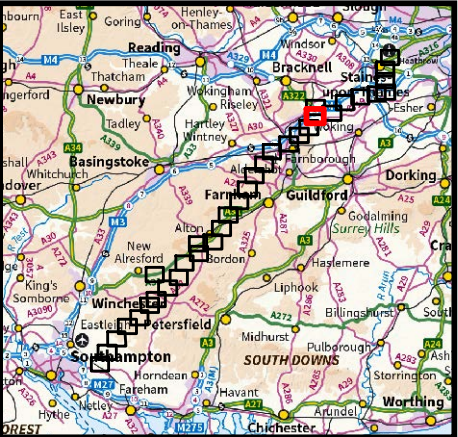
Drawing title

Environmental Statement
GCN LICENCE - FIGURE C3.2b
AERIAL PHOTOGRAPH OF SITE
APFP Reg. (2009) 5(2)(o)

Drawing Status	For Issue
Scale	1:10,000 @ A3 DO NOT SCALE
Jacobs No.	B2325300
ProjectWise No.	B2325300-JAC-000-ENV-DRG-001091
Drawing number	Figure C3.2b Sheet 24 of 34
Rev	0

This drawing is not to be used in whole or part other than for the intended purpose and project as defined on this drawing. Refer to the contract for full terms and conditions.

Contains OS data © Crown copyright and database right (2019) Esri, HERE, Garmin, © OpenStreetMap contributors, and the GIS user community. Source: Esri, DigitalGlobe, GeoEye, Earthstar Geographics, CNES/Airbus DS, USDA, USGS, AeroGRID, IGN, and the GIS User Community



Legend

- Order Limits
- Order Limits 250m buffer
- Section break
- Section break

Sheet displays part of Section F

0	07/03/2019	For Issue	LW	TC	DJ	SH
Rev.	Rev. Date	Purpose of revision	Orig/Dwn	Checked	Rev'd	Apprv'd
Author						


JACOBS

1180 Esplanade Road, Wymondley, Wokingham, RG41 3TU, UK.
Tel: +44(0)118 946 7000 Fax: +44(0)118 946 7001
www.jacobs.com

Client

Esso Petroleum Company, Limited
Ermy House,
Ermy Way,
Leatherhead,
Surrey,
KT22 8UX

Project

 Southampton to London Pipeline Project

Drawing title

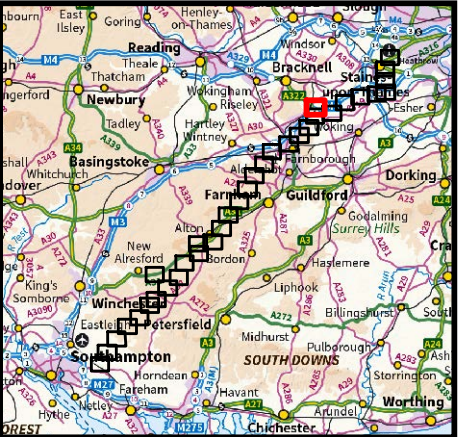
Environmental Statement
GCN LICENCE - FIGURE C3.2b
AERIAL PHOTOGRAPH OF SITE
APFP Reg. (2009) 5(2)(o)

Drawing Status	For Issue	
Scale	1:10,000 @ A3	DO NOT SCALE
Jacobs No.	B2325300	
ProjectWise No.	B2325300-JAC-000-ENV-DRG-001091	
Drawing number	Figure C3.2b Sheet 25 of 34	Rev 0

This drawing is not to be used in whole or part other than for the intended purpose and project as defined on this drawing. Refer to the contract for full terms and conditions.

Contains OS data © Crown copyright and database right (2019) Esri, HERE, Garmin, © OpenStreetMap contributors, and the GIS user community. Source: Esri, DigitalGlobe, GeoEye, Earthstar Geographics, CNES/Airbus DS, USDA, USGS, AeroGRID, IGN, and the GIS User Community





- Legend**
- Order Limits
 - Order Limits 250m buffer
 - Section break
 - Section break

Sheet displays part of Section F

0	07/03/2019	For Issue	LW	TC	DJ SH
Rev.	Rev. Date	Purpose of revision	OrigDwn	Checked	Rev'd Apprv'd

Author

JACOBS
1180 Eskdale Road, Wymondley, Wokingham, RG41 3TU, UK.
Tel: +44(0)118 946 7000 Fax: +44(0)118 946 7001
www.jacobs.com

Client

Esso Petroleum Company, Limited
Ermyn House,
Ermyn Way,
Leatherhead,
Surrey,
KT22 8UX

Project

 Southampton to London Pipeline Project

Drawing title

Environmental Statement
GCN LICENCE - FIGURE C3.2b
AERIAL PHOTOGRAPH OF SITE
APFP Reg. (2009) 5(2)(o)

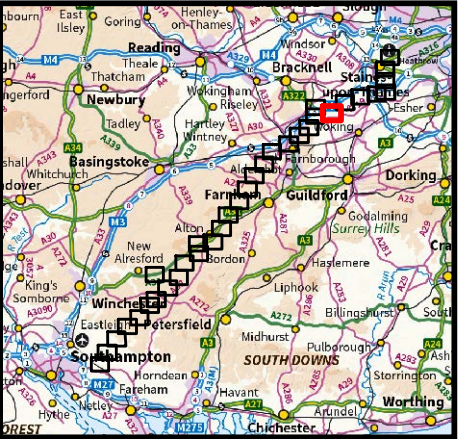
Drawing Status	For Issue
Scale	1:10,000 @ A3 DO NOT SCALE

Jacobs No.	B2325300
Project/Draw No.	B2325300-JAC-000-ENV-DRG-001091

Drawing number	Figure C3.2b Sheet 26 of 34	Rev	0
----------------	-----------------------------	-----	---

This drawing is not to be used in whole or part other than for the intended purpose and project as defined on this drawing. Refer to the contract for full terms and conditions.

Contains OS data © Crown copyright and database right (2019) Esri, HERE, Garmin, © OpenStreetMap contributors, and the GIS user community. Source: Esri, DigitalGlobe, GeoEye, Earthstar Geographics, CNES/Airbus DS, USDA, USGS, AeroGRID, IGN, and the GIS User Community



- Legend**
- Order Limits
 - Order Limits 250m buffer
 - Section break
 - Section break

Sheet displays part of Section F

0	07/03/2019	For Issue	LW	TC	DJ	SH
Rev.	Rev. Date	Purpose of revision	OrigDwn	Checked	Rev'd	Apprv'd

Author

JACOBS
1180 Esbale Road, Wincoburgh, Wokingham, RG41 3TU, UK.
Tel: +44(0)118 946 7000 Fax: +44(0)118 946 7001
www.jacobs.com

Client

Esso Petroleum Company, Limited
Ermyn House,
Ermyn Way,
Leatherhead,
Surrey,
KT22 8UX

Project

 Southampton to London Pipeline Project

Drawing title

Environmental Statement
GCN LICENCE - FIGURE C3.2b
AERIAL PHOTOGRAPH OF SITE
APFP Reg. (2009) 5(2)(o)

Drawing Status	For Issue
Scale	1:10,000 @ A3 DO NOT SCALE

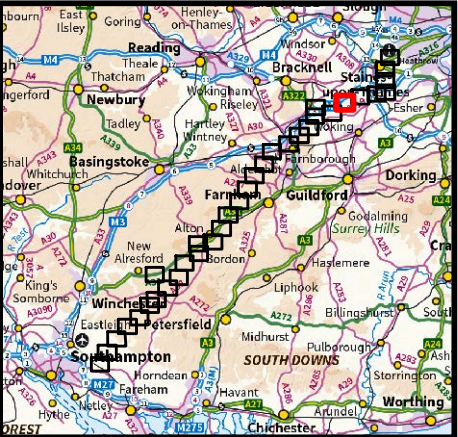
Jacobs No.	B2325300
ProjectWise No.	B2325300-JAC-000-ENV-DRG-001091

Drawing number	Figure C3.2b Sheet 27 of 34	Rev	0
----------------	-----------------------------	-----	---

This drawing is not to be used in whole or part other than for the intended purpose and project as defined on this drawing. Refer to the contract for full terms and conditions.

Contains OS data © Crown copyright and database right (2019)
Esri, HERE, Garmin, © OpenStreetMap contributors, and the
GIS user community. Source: Esri, DigitalGlobe, GeoEye,
Earthstar Geographics, CNES/Airbus DS, USDA, USGS,
AeroGRID, IGN, and the GIS User Community





- Legend**
- Order Limits
 - Order Limits 250m buffer
 - Section break
 - Section break

Sheet displays part of Section F

0	07/03/2019	For Issue	LW	TC	DJ	SH
Rev.	Rev. Date	Purpose of revision	Orig/Dwn	Checked	Rev'd	Apprv'd

Author

JACOBS

1180 Epsom Road, Weybridge, Wokingham, RG41 3TU, UK.
Tel: +44(0)118 946 7000 Fax: +44(0)118 946 7001
www.jacobs.com

Client

Esso Petroleum Company, Limited
Ermyn House,
Ermyn Way,
Leatherhead,
Surrey,
KT22 8UX

Project

 Southampton to London Pipeline Project

Drawing title

Environmental Statement
GCN LICENCE - FIGURE C3.2b
AERIAL PHOTOGRAPH OF SITE
APFP Reg. (2009) 5(2)(o)

Drawing Status	For Issue
Scale	1:10,000 @ A3 DO NOT SCALE

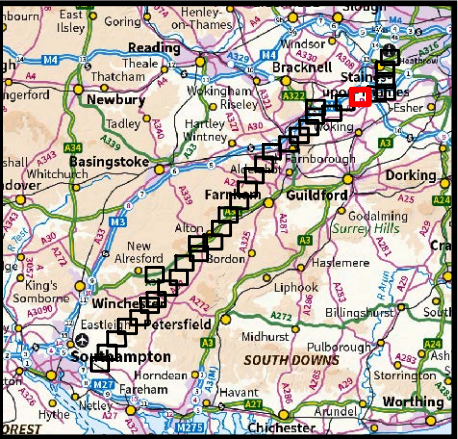
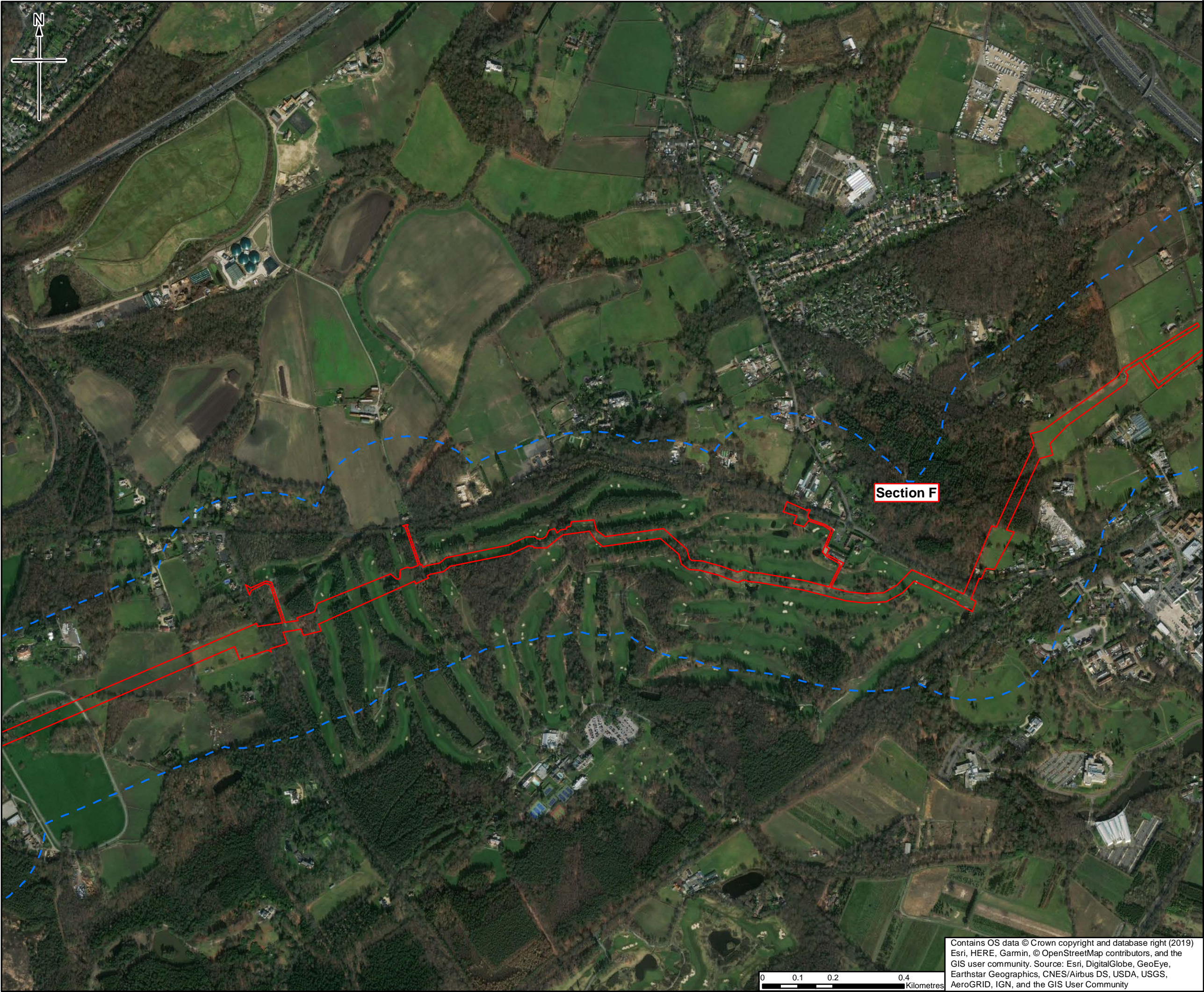
Jacobs No.	B2325300
ProjectWise No.	B2325300-JAC-000-ENV-DRG-001091

Drawing number	Figure C3.2b Sheet 28 of 34	Rev	0
----------------	-----------------------------	-----	---

This drawing is not to be used in whole or part other than for the intended purpose and project as defined on this drawing. Refer to the contract for full terms and conditions.

Contains OS data © Crown copyright and database right (2019) Esri, HERE, Garmin, © OpenStreetMap contributors, and the GIS user community. Source: Esri, DigitalGlobe, GeoEye, Earthstar Geographics, CNES/Airbus DS, USDA, USGS, AeroGRID, IGN, and the GIS User Community





- Legend**
- Order Limits
 - Order Limits 250m buffer
 - Section break
 - Section break

Sheet displays part of Section F

0	07/03/2019	For Issue	LW	TC	DJ	SH
Rev.	Rev. Date	Purpose of revision	Orig/Dwn	Checkd	Rev'd	Apprv'd

Author

JACOBS
1180 Epsom Road, Wokingham, RG41 3TU, UK.
Tel: +44(0)118 946 7000 Fax: +44(0)118 946 7001
www.jacobs.com

Client

Eso Petroleum Company, Limited
Ermy House,
Ermy Way,
Leatherhead,
Surrey,
KT22 8UX

Project

 Southampton to London
Pipeline Project

Drawing title

Environmental Statement
GCN LICENCE - FIGURE C3.2b
AERIAL PHOTOGRAPH OF SITE
APFP Reg. (2009) 5(2)(o)

Drawing Status	For Issue
Scale	1:10,000 @ A3 DO NOT SCALE

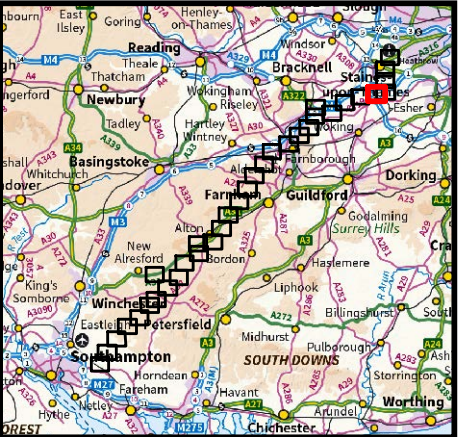
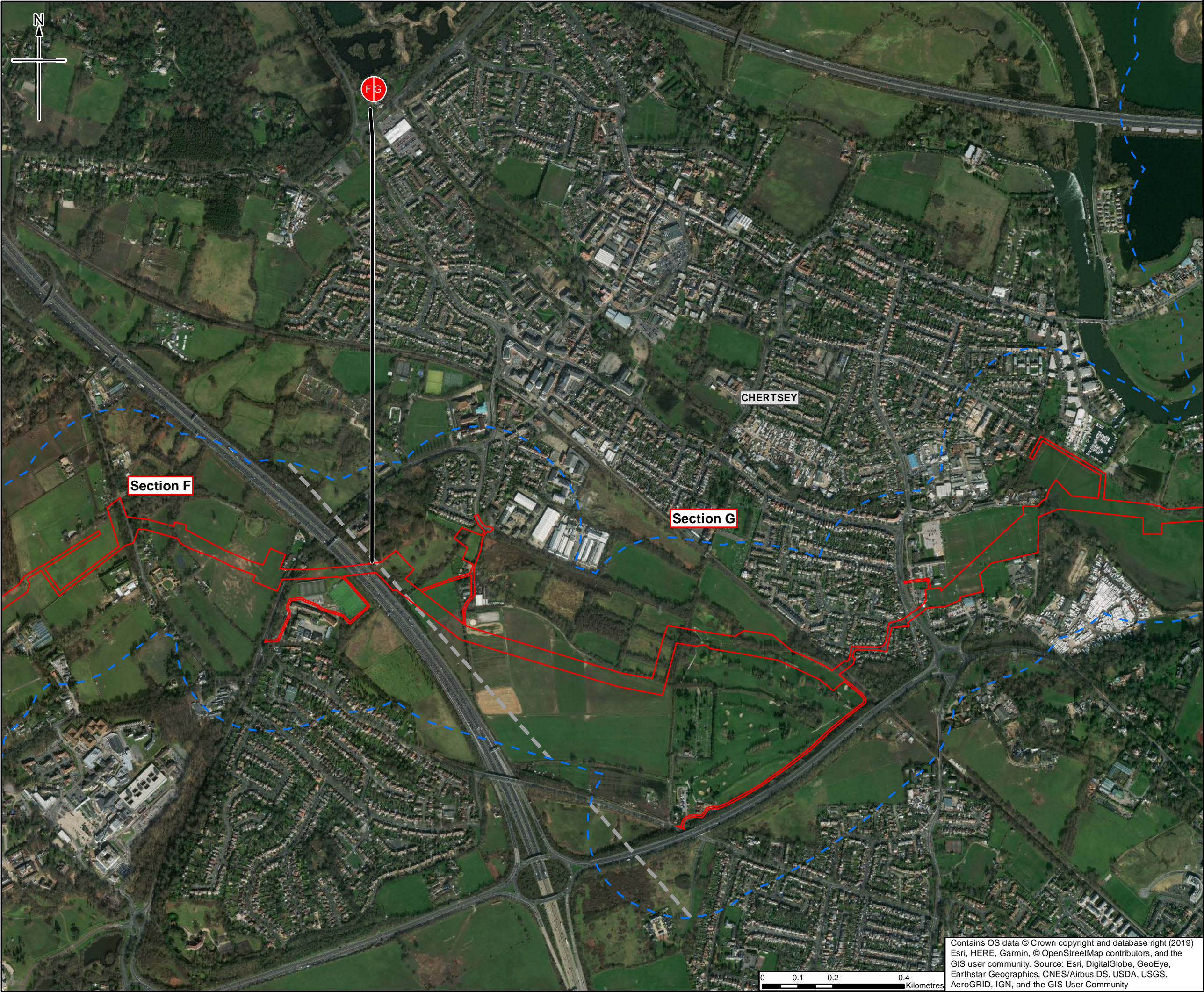
Jacobs No.	B2325300
ProjectWise No.	B2325300-JAC-000-ENV-DRG-001091

Drawing number	Figure C3.2b Sheet 29 of 34	Rev	0
----------------	-----------------------------	-----	---

This drawing is not to be used in whole or part other than for the intended purpose and project as defined on this drawing. Refer to the contract for full terms and conditions.

Contains OS data © Crown copyright and database right (2019)
Esri, HERE, Garmin, © OpenStreetMap contributors, and the
GIS user community. Source: Esri, DigitalGlobe, GeoEye,
Earthstar Geographics, CNES/Airbus DS, USDA, USGS,
AeroGRID, IGN, and the GIS User Community





Legend

- Order Limits
- Order Limits 250m buffer
- Section break
- Section break

Sheet displays parts of Section F and Section G

0	07/03/2019	For Issue	LW	TC	DJ	SH
Rev.	Rev. Date	Purpose of revision	Orig/Dwn	Checkd	Rev'd	Apprv'd

Author

JACOBS

1180 Esplanade Road, Wetherill, Wokingham, RG41 3TU, UK.
Tel: +44(0)118 946 7000 Fax: +44(0)118 946 7001
www.jacobs.com

Client

Eso Petroleum Company, Limited
Ermy House,
Ermy Way,
Leatherhead,
Surrey,
KT22 8UX

Project

Southampton to London Pipeline Project

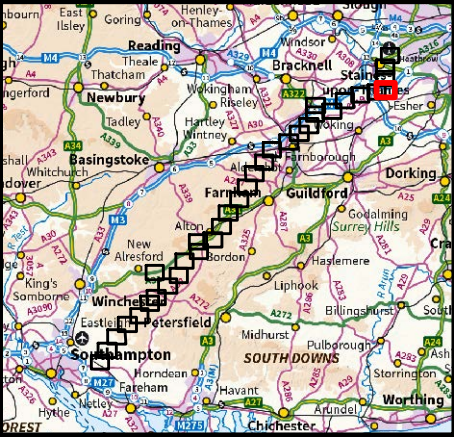
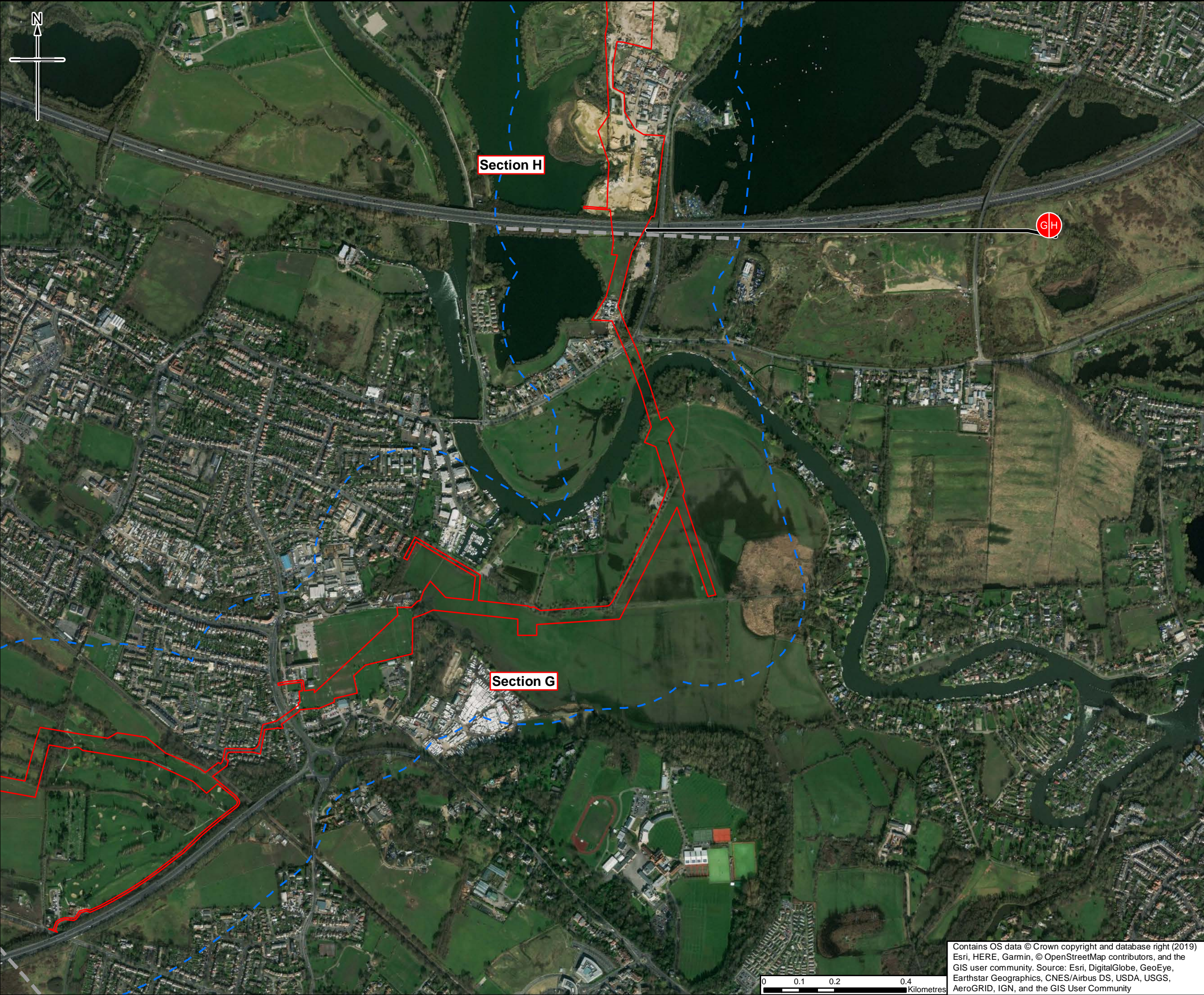
Drawing title

Environmental Statement
GCN LICENCE - FIGURE C3.2b
AERIAL PHOTOGRAPH OF SITE
APFP Reg. (2009) 5(2)(o)

Drawing Status	For Issue
Scale	1:10,000 @ A3 DO NOT SCALE
Jacobs No.	B2325300
ProjectWise No.	B2325300-JAC-000-ENV-DRG-001091
Drawing number	Figure C3.2b Sheet 30 of 34
Rev	0

This drawing is not to be used in whole or part other than for the intended purpose and project as defined on this drawing. Refer to the contract for full terms and conditions.

Contains OS data © Crown copyright and database right (2019) Esri, HERE, Garmin, © OpenStreetMap contributors, and the GIS user community. Source: Esri, DigitalGlobe, GeoEye, Earthstar Geographics, CNES/Airbus DS, USDA, USGS, AeroGRID, IGN, and the GIS User Community



- Legend**
- Order Limits
 - Order Limits 250m buffer
 - Section break
 - Section break

Sheet displays parts of Section G and Section H

0	07/03/2019	For Issue	LW	TC	DJ	SH
Rev.	Rev. Date	Purpose of revision	OrigDwn	Checked	Rev'd	Apprv'd
Author						

JACOBS

1180 Epsom Road, Wokingham, RG41 3TU, UK.
Tel: +44(0)118 946 7000 Fax: +44(0)118 946 7001
www.jacobs.com

Client
Esso Petroleum Company, Limited
Ermyn House,
Ermyn Way,
Leatherhead,
Surrey,
KT22 8UX

Project
 Southampton to London
Pipeline Project

Drawing title

Environmental Statement
GCN LICENCE - FIGURE C3.2b
AERIAL PHOTOGRAPH OF SITE
APFP Reg. (2009) 5(2)(o)

Drawing Status	For Issue	
Scale	1:10,000 @ A3	DO NOT SCALE

Jacobs No. B2325300

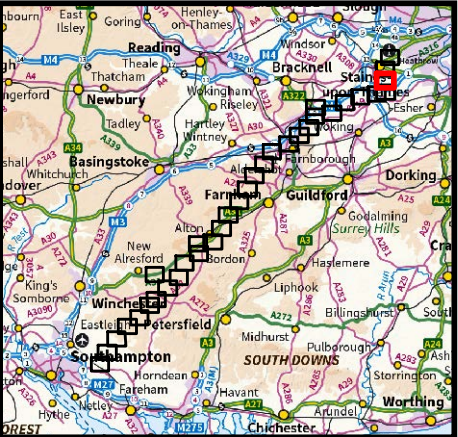
ProjectWise No. B2325300-JAC-000-ENV-DRG-001091

Drawing number
Figure C3.2b Sheet 31 of 34

Rev
0

Contains OS data © Crown copyright and database right (2019)
Esri, HERE, Garmin, © OpenStreetMap contributors, and the
GIS user community. Source: Esri, DigitalGlobe, GeoEye,
Earthstar Geographics, CNES/Airbus DS, USDA, USGS,
AeroGRID, IGN, and the GIS User Community

0 0.1 0.2 0.4
Kilometres



Legend

- Order Limits
- Order Limits 250m buffer
- Section break
- Section break

Sheet displays part of Section H

0	07/03/2019	For Issue	LW	TC	DJ	SH
Rev.	Rev. Date	Purpose of revision	Orig/Dwn	Checked	Rev'd	Apprv'd

Author

JACOBS

1180 Epsom Road, Weybridge, Middlesex, TW20 2EX, UK
Tel: +44(0)118 946 7000 Fax: +44(0)118 946 7001
www.jacobs.com

Client

Esso Petroleum Company, Limited
Ermyn House,
Ermyn Way,
Leatherhead,
Surrey,
KT22 8UX

Project

Southampton to London Pipeline Project

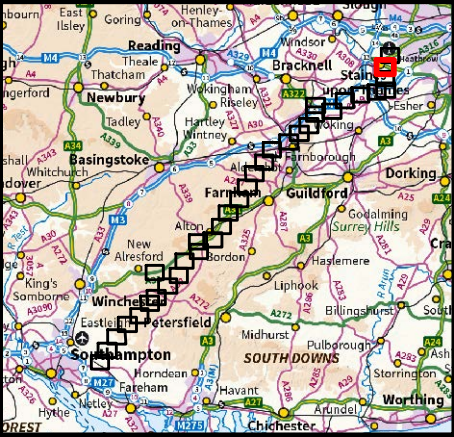
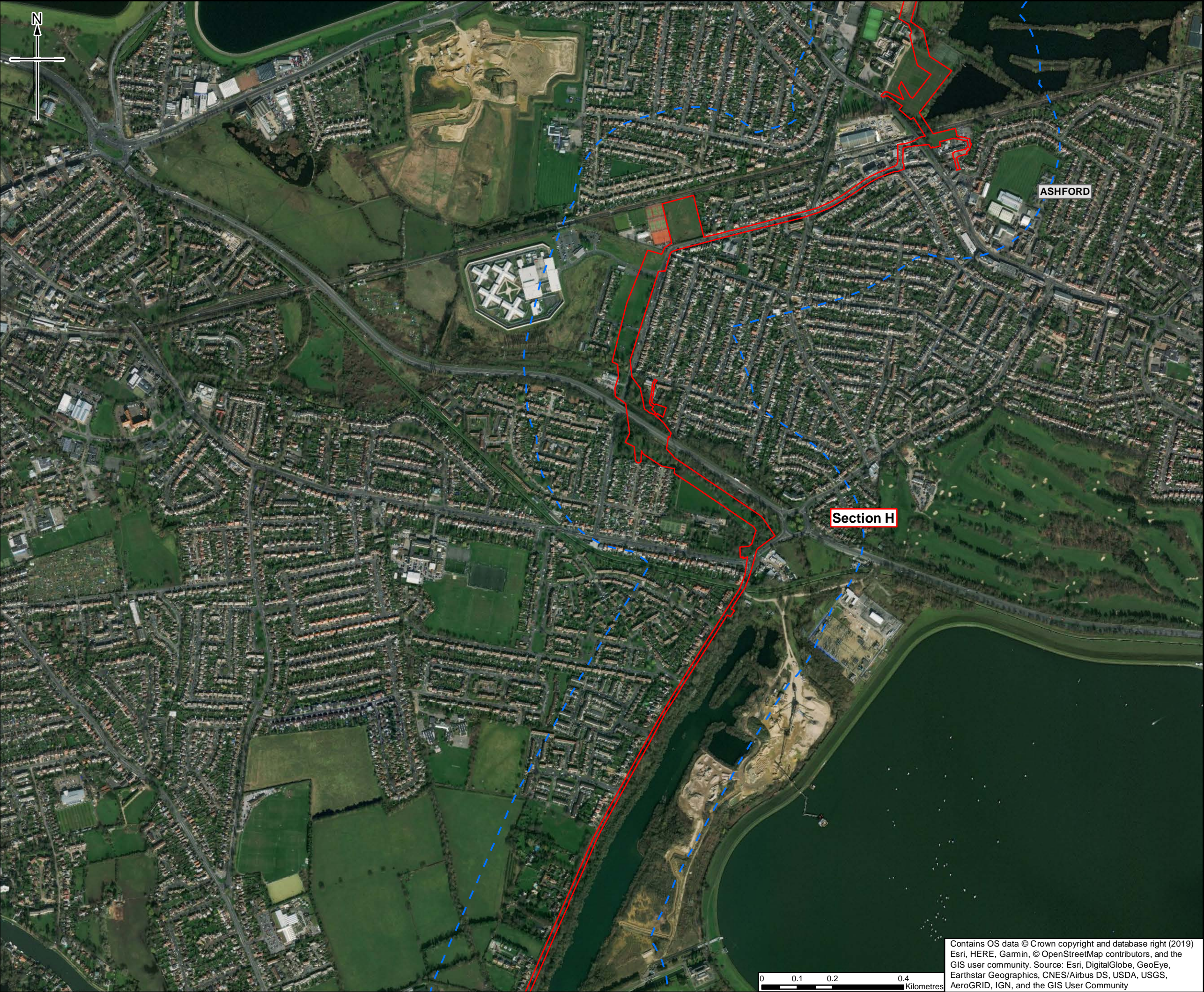
Drawing title

Environmental Statement
GCN LICENCE - FIGURE C3.2b
AERIAL PHOTOGRAPH OF SITE
APFP Reg. (2009) 5(2)(o)

Drawing Status	For Issue
Scale	1:10,000 @ A3 DO NOT SCALE
Jacobs No.	B2325300
ProjectWise No.	B2325300-JAC-000-ENV-DRG-001091
Drawing number	Figure C3.2b Sheet 32 of 34
	Rev 0

This drawing is not to be used in whole or part other than for the intended purpose and project as defined on this drawing. Refer to the contract for full terms and conditions.

Contains OS data © Crown copyright and database right (2019) Esri, HERE, Garmin, © OpenStreetMap contributors, and the GIS user community. Source: Esri, DigitalGlobe, GeoEye, Earthstar Geographics, CNES/Airbus DS, USDA, USGS, AeroGRID, IGN, and the GIS User Community



- Legend**
- Order Limits
 - Order Limits 250m buffer
 - Section break
 - Section break

Sheet displays part of Section H

Rev.	Rev. Date	Purpose of revision	Orig/Dwn	Checkd	Rev'd	Apprv'd
0	07/03/2019	For Issue	LW	TC	DJ	SH

Author

JACOBS
1180 Epsom Road, Weybridge, Wokingham, RG41 3TU, UK.
Tel: +44(0)118 946 7000 Fax: +44(0)118 946 7001
www.jacobs.com

Client

Esso Petroleum Company, Limited
Ermyn House,
Ermyn Way,
Leatherhead,
Surrey,
KT22 8UX

Project

 **Southampton to London Pipeline Project**

Drawing title

Environmental Statement
GCN LICENCE - FIGURE C3.2b
AERIAL PHOTOGRAPH OF SITE
APFP Reg. (2009) 5(2)(o)

Drawing Status	For Issue
Scale	1:10,000 @ A3 DO NOT SCALE

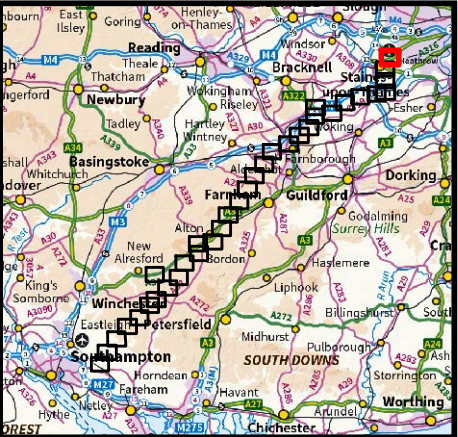
Jacobs No.	B2325300
ProjectWise No.	B2325300-JAC-000-ENV-DRG-001091

Drawing number	Figure C3.2b Sheet 33 of 34	Rev	0
----------------	-----------------------------	-----	---

This drawing is not to be used in whole or part other than for the intended purpose and project as defined on this drawing. Refer to the contract for full terms and conditions.

Contains OS data © Crown copyright and database right (2019)
Esri, HERE, Garmin, © OpenStreetMap contributors, and the
GIS user community. Source: Esri, DigitalGlobe, GeoEye,
Earthstar Geographics, CNES/Airbus DS, USDA, USGS,
AeroGRID, IGN, and the GIS User Community





Legend

- Order Limits
- Order Limits 250m buffer
- Section break
- Section break

Sheet displays part of Section H

0	07/03/2019	For Issue	LW	TC	DJ	SH
Rev.	Rev. Date	Purpose of revision	Orig/Dwn	Checked	Rev'd	Apprv'd

Author

1180 Esbair Road, Wetherill, Birmingham, B44 1ST, UK.
Tel: +44(0)121 706 7000 Fax: +44(0)121 706 7001
www.jacobs.com

Client

Esso Petroleum Company, Limited
Ermyn House,
Ermyn Way,
Leatherhead,
Surrey,
KT22 8UX

Project

Southampton to London
Pipeline Project

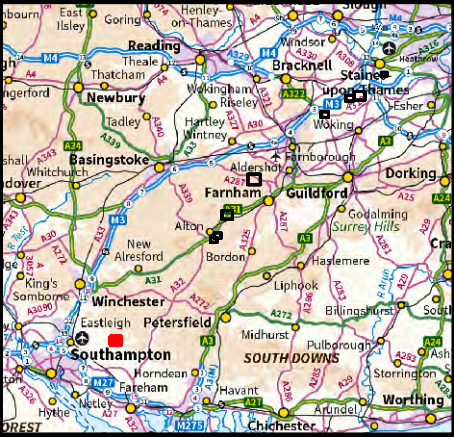
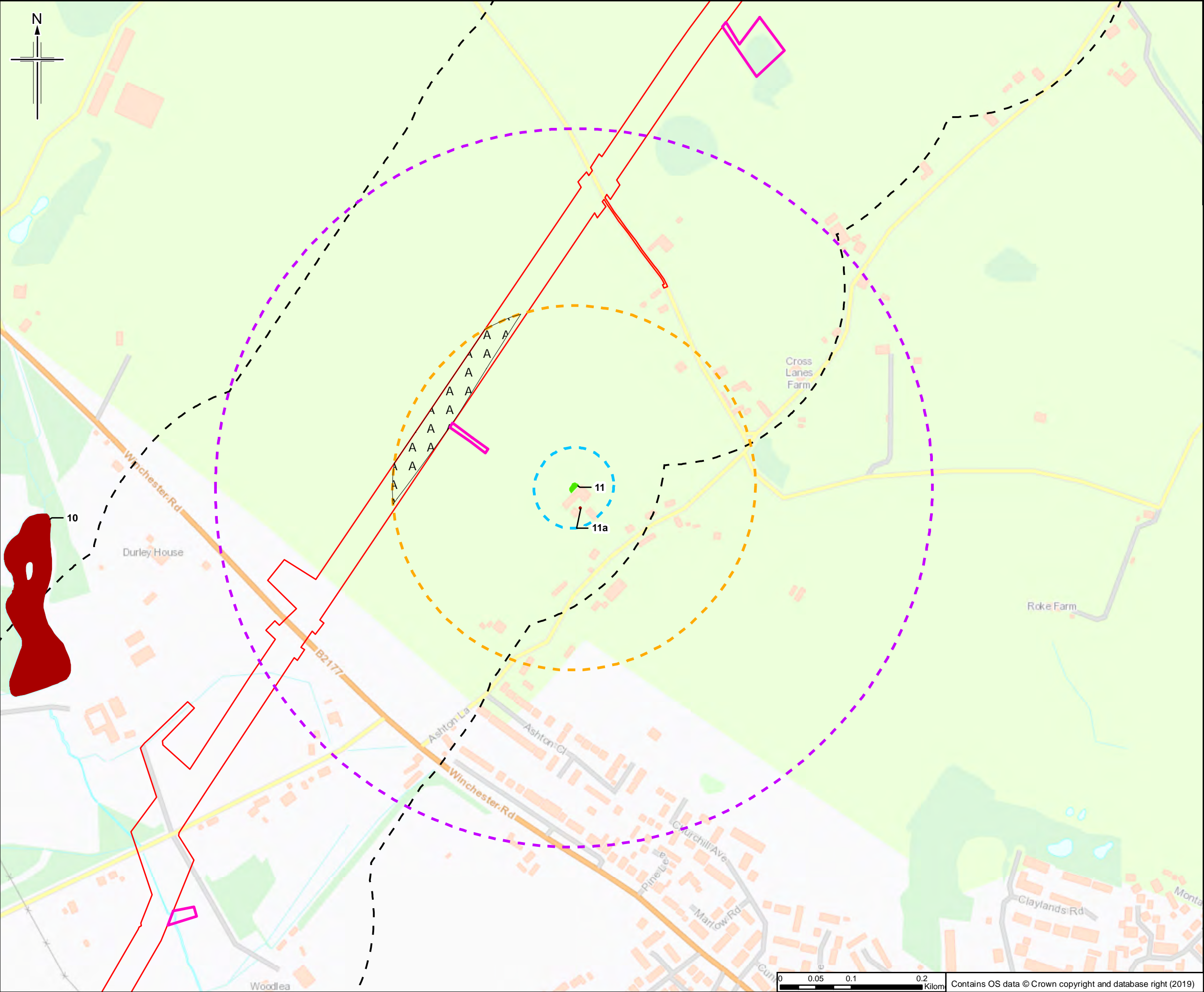
Drawing title

Environmental Statement
GCN LICENCE - FIGURE C3.2b
AERIAL PHOTOGRAPH OF SITE
APFP Reg. (2009) 5(2)(o)

Drawing Status	For Issue
Scale	1:10,000 @ A3 DO NOT SCALE
Jacobs No.	B2325300
ProjectWise No.	B2325300-JAC-000-ENV-DRG-001091
Drawing number	Figure C3.2b Sheet 34 of 34
Rev	0

This drawing is not to be used in whole or part other than for the intended purpose and project as defined on this drawing. Refer to the contract for full terms and conditions.

Contains OS data © Crown copyright and database right (2019) Esri, HERE, Garmin, © OpenStreetMap contributors, and the GIS user community. Source: Esri, DigitalGlobe, GeoEye, Earthstar Geographics, CNES/Airbus DS, USDA, USGS, AeroGRID, IGN, and the GIS User Community



- Legend**
- Order Limits
 - Order Limits 250m buffer
 - Positive GCN pond
 - Negative GCN pond
 - Pond not surveyed
 - Positive GCN pond**
 - 50m buffer
 - 250m buffer
 - 500m buffer
 - Trenchless crossing
 - Area within Order Limits set aside for ecological mitigation, no construction impacts predicted

Phase 1 habitat
For phase 1 legend please see sheet 10

All Phase 1 habitat will be temporarily damaged or lost.
Sheet displays part of Section A

Rev.	Rev. Date	Purpose of revision	OrigDwn	Checked	Rev'd	Apprv'd
0	24/04/2019	For Issue	LW	TC	DJ	SH

Author

JACOBS
1180 Epsom Road, Weybridge, Middlesex, TW20 2EX, UK.
Tel: +44(0)118 946 7000 Fax: +44(0)118 946 7001
www.jacobs.com

Client

Esso Petroleum Company, Limited
Ermyn House,
Ermyn Way,
Leatherhead,
Surrey,
KT22 8UX

Project

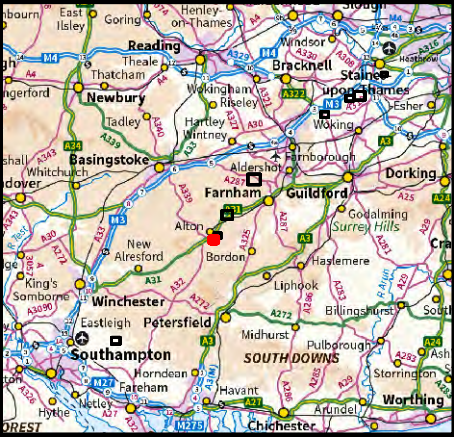
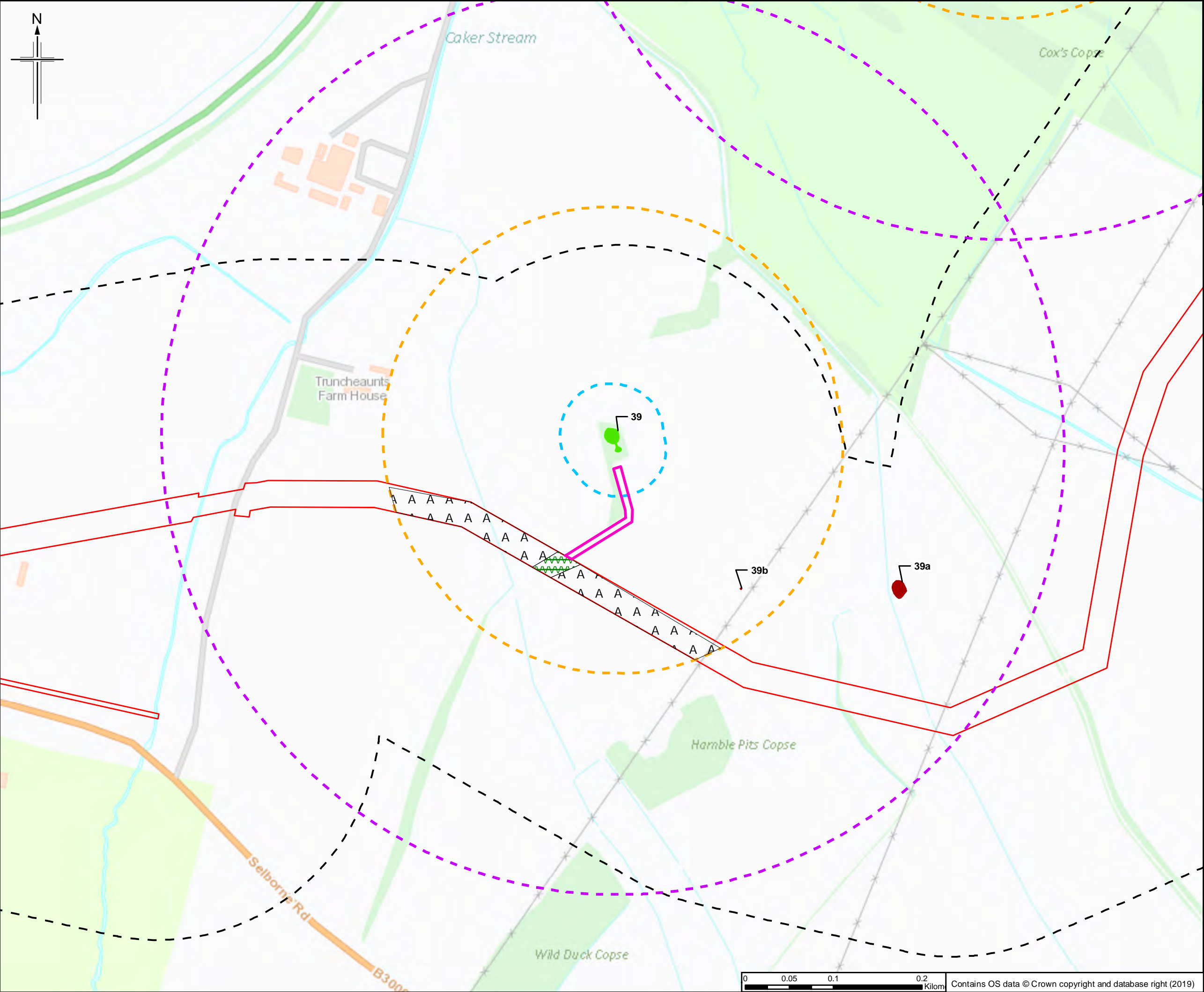
Esso Southampton to London Pipeline Project

Drawing title

ENVIRONMENTAL STATEMENT
GCN LICENCE - FIGURE D
IMPACTS
APFP Reg. (2009) 5(2)(l)

Drawing Status	For Issue
Scale	1:5,000 @ A3 DO NOT SCALE
Jacobs No.	B2325300
ProjectWise No.	B2325300-JAC-000-ENV-DRG-001092
Drawing number	Figure D Sheet 1 of 10
Rev	0

This drawing is not to be used in whole or part other than for the intended purpose and project as defined on this drawing. Refer to the contract for full terms and conditions.



Legend

- Order Limits
- Order Limits 250m buffer
- Positive GCN pond
- Negative GCN pond
- Pond not surveyed
- Positive GCN pond
 - 50m buffer
 - 250m buffer
 - 500m buffer
- Trenchless crossing
- Area within Order Limits set aside for ecological mitigation, no construction impacts predicted

Phase 1 habitat

For phase 1 legend please see sheet 10

All Phase 1 habitat will be temporarily damaged or lost.
Sheet displays part of Section C

Rev.	Rev. Date	Purpose of revision	OrigDwn	Checked	Rev'd	Apprv'd
0	24/04/2019	For Issue	LW	TC	DJ	SH

Author

JACOBS
1180 Epsom Road, Weybridge, Wokingham, RG41 3TU, UK.
Tel: +44(0)118 946 7000 Fax: +44(0)118 946 7001
www.jacobs.com

Client
Esso Petroleum Company, Limited
Ermyn House,
Ermyn Way,
Leatherhead,
Surrey,
KT22 8UX

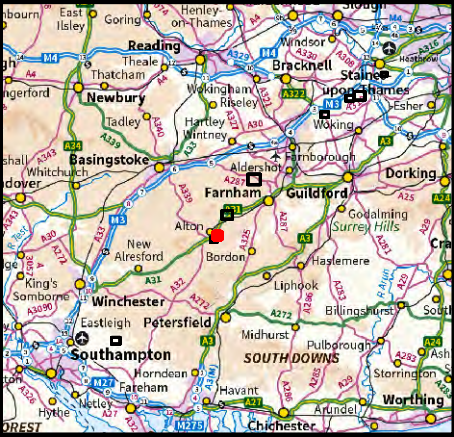
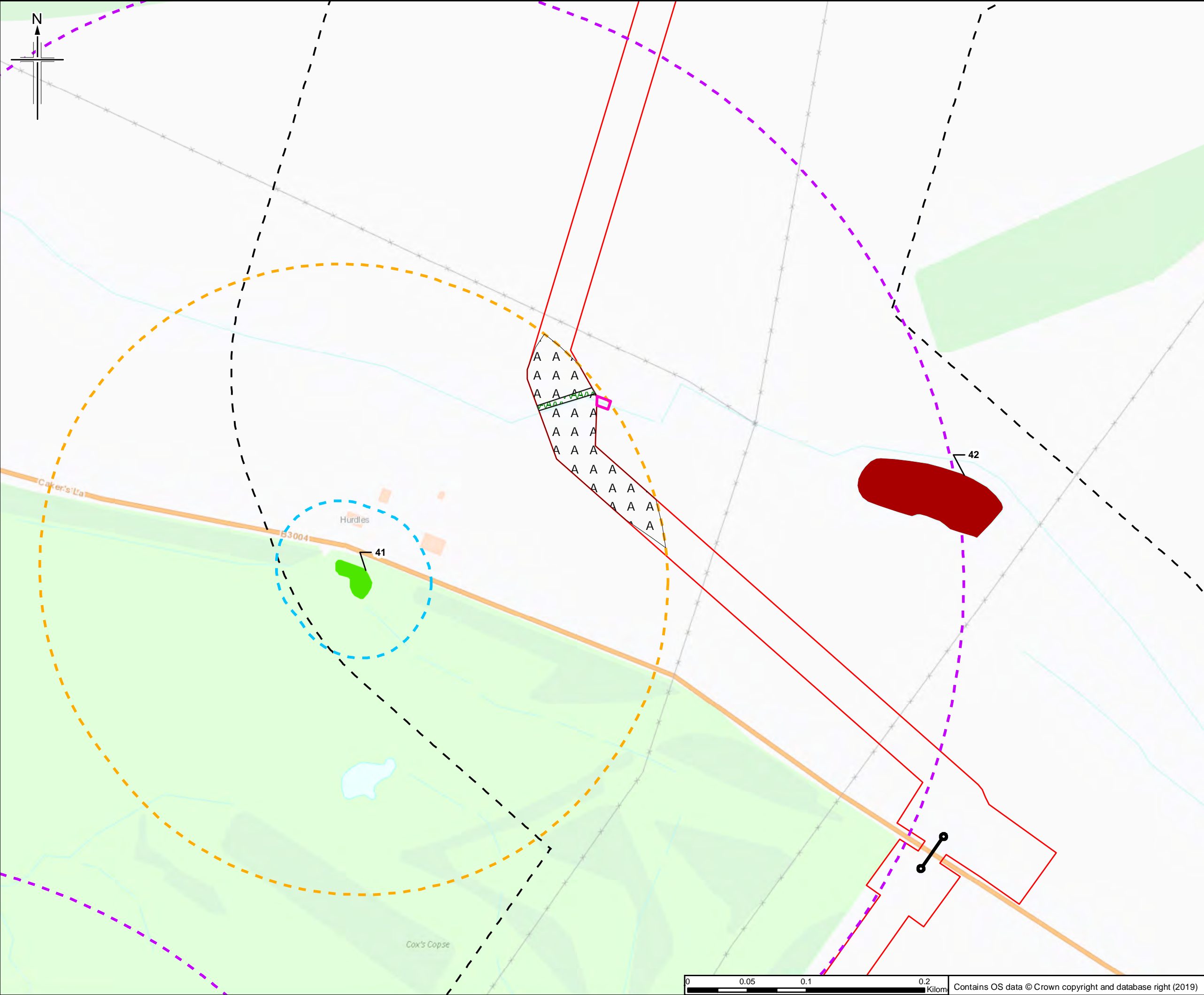
Project
 Southampton to London Pipeline Project

Drawing title
**ENVIRONMENTAL STATEMENT
GCN LICENCE - FIGURE D
IMPACTS
APFP Reg. (2009) 5(2)(l)**

Drawing Status	For Issue
Scale	1:4,000 @ A3 DO NOT SCALE
Jacobs No.	B2325300
ProjectWise No.	B2325300-JAC-000-ENV-DRG-001092
Drawing number	Figure D Sheet 2 of 10
	Rev 0

This drawing is not to be used in whole or part other than for the intended purpose and project as defined on this drawing. Refer to the contract for full terms and conditions.

Contains OS data © Crown copyright and database right (2019)



- Legend**
- Order Limits
 - Order Limits 250m buffer
 - Positive GCN pond
 - Negative GCN pond
 - Pond not surveyed
 - Positive GCN pond**
 - 50m buffer
 - 250m buffer
 - 500m buffer
 - Trenchless crossing
 - Area within Order Limits set aside for ecological mitigation, no construction impacts predicted

Phase 1 habitat
For phase 1 legend please see sheet 10

All Phase 1 habitat will be temporarily damaged or lost.
Sheet displays part of Section C

0	24/04/2019	For Issue	LW	TC	DJ	SH
Rev.	Rev. Date	Purpose of revision	OrigDwn	Checked	Rev'd	Apprv'd

Author

JACOBS
1180 Epsom Road, Wokingham, RG41 3TU, UK.
Tel: +44(0)118 946 7000 Fax: +44(0)118 946 7001
www.jacobs.com

Client

Esso Petroleum Company, Limited
Ermy House,
Ermy Way,
Leatherhead,
Surrey,
KT22 8UX

Project

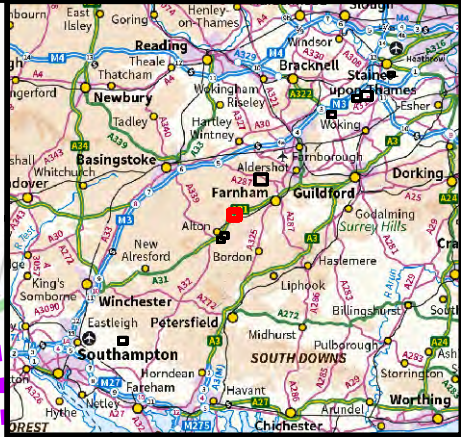
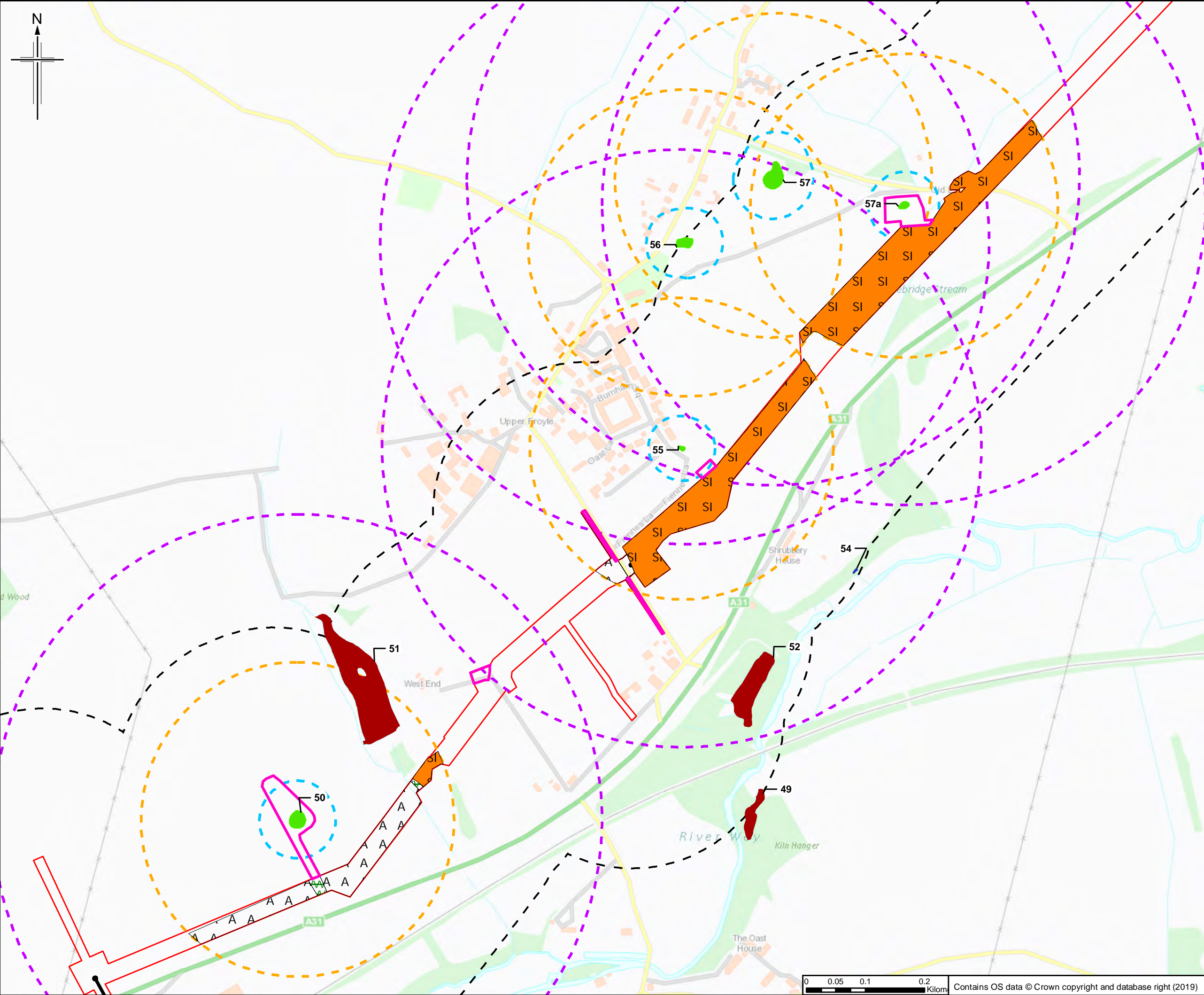
 Southampton to London Pipeline Project

Drawing title

ENVIRONMENTAL STATEMENT
GCN LICENCE - FIGURE D
IMPACTS
APFP Reg. (2009) 5(2)(l)

Drawing Status	For Issue
Scale	1:3,000 @ A3 DO NOT SCALE
Jacobs No.	B2325300
ProjectWise No.	B2325300-JAC-000-ENV-DRG-001092
Drawing number	Figure D Sheet 3 of 10
Rev	0

This drawing is not to be used in whole or part other than for the intended purpose and project as defined on this drawing. Refer to the contract for full terms and conditions.



Legend

- Order Limits
- Order Limits 250m buffer
- Positive GCN pond
- Negative GCN pond
- Pond not surveyed
- Positive GCN pond
 - 50m buffer
 - 250m buffer
 - 500m buffer
- Trenchless crossing
- Area within Order Limits set aside for ecological mitigation, no construction impacts predicted

Phase 1 habitat
For phase 1 legend please see sheet 10

All Phase 1 habitat will be temporarily damaged or lost.
Sheet displays part of Section C

Rev.	Rev. Date	Purpose of revision	OrigDwn	Checked	Rev'd	Apprv'd
0	24/04/2019	For issue	LW	TC	DJ	SH

Author
JACOBS
1180 Esplanade Road, Weymouth, Dorset, DT9 8JL, UK.
Tel: +44(0)119 946 7000 Fax: +44(0)119 946 7001
www.jacobs.com

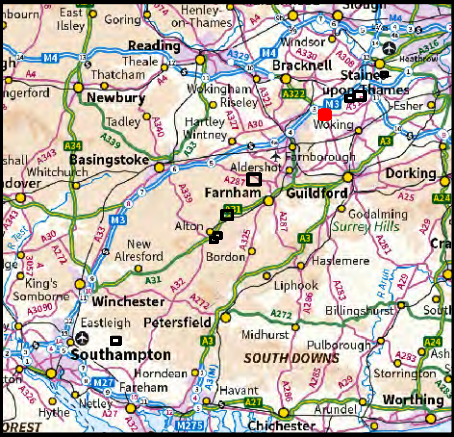
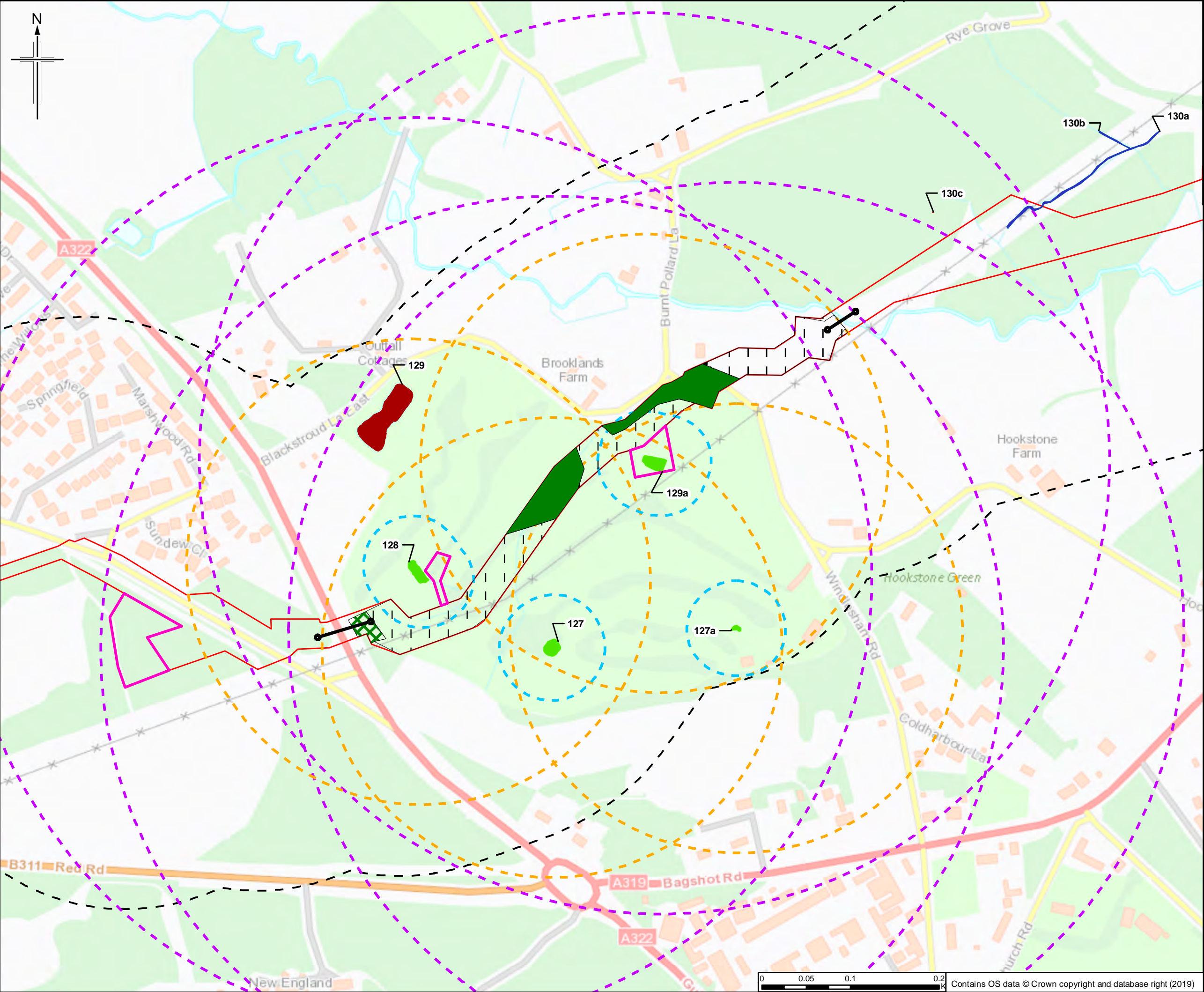
Client
Esso Petroleum Company, Limited
Ermyn House,
Ermyn Way,
Leatherhead,
Surrey,
KT22 8UX

Project
 Southampton to London Pipeline Project

Drawing title
**ENVIRONMENTAL STATEMENT
GCN LICENCE - FIGURE D
IMPACTS
APFP Reg. (2009) 5(2)(l)**

Drawing Status	For Issue
Scale	1:6,000 @ A3 DO NOT SCALE
Jacobs No.	B2325300
ProjectWise No.	B2325300-JAC-000-ENV-DRG-001092
Drawing number	Figure D Sheet 4 of 10
Rev	0

This drawing is not to be used in whole or part other than for the intended purpose and project as defined on this drawing. Refer to the contract for full terms and conditions.



- Legend**
- Order Limits
 - Order Limits 250m buffer
 - Positive GCN pond
 - Negative GCN pond
 - Pond not surveyed
 - Positive GCN pond
 - 50m buffer
 - 250m buffer
 - 500m buffer
 - Trenchless crossing
 - Area within Order Limits set aside for ecological mitigation, no construction impacts predicted

Phase 1 habitat
For phase 1 legend please see sheet 10

All Phase 1 habitat will be temporarily damaged or lost.
Sheet displays part of Section F

Rev.	Rev. Date	Purpose of revision	OrigDwn	Checked	Rev'd	Apprv'd
0	24/04/2019	For Issue	LW	TC	DJ	SH

Author
JACOBS
1180 Eskdale Road, Wincoburn, Wokingham, RG41 3TU, UK.
Tel: +44(0)118 946 7000 Fax: +44(0)118 946 7001
www.jacobs.com

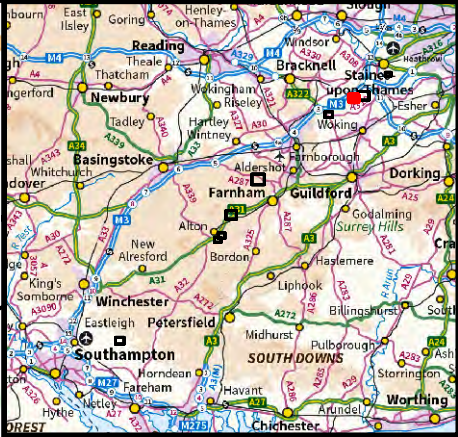
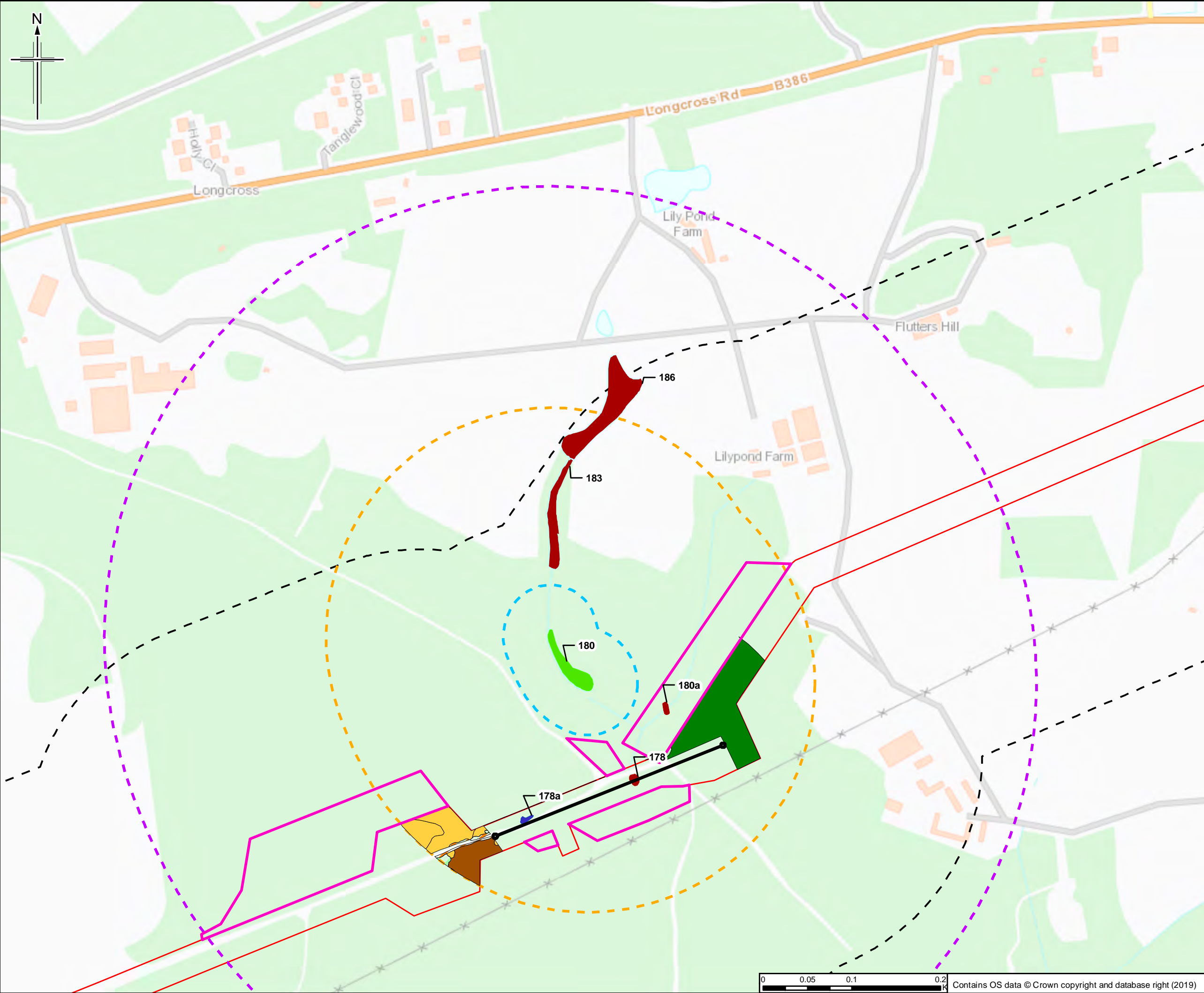
Client
Esso Petroleum Company, Limited
Ermyn House,
Ermyn Way,
Leatherhead,
Surrey,
KT22 8UX

Project
 Southampton to London Pipeline Project

Drawing title
**ENVIRONMENTAL STATEMENT
GCN LICENCE - FIGURE D
IMPACTS
APFP Reg. (2009) 5(2)(l)**

Drawing Status	For Issue
Scale	1:4,000 @ A3 DO NOT SCALE
Jacobs No.	B2325300
ProjectWise No.	B2325300-JAC-000-ENV-DRG-001092
Drawing number	Figure D Sheet 6 of 10
Rev	0

This drawing is not to be used in whole or part other than for the intended purpose and project as defined on this drawing. Refer to the contract for full terms and conditions.



Legend

- Order Limits
- Order Limits 250m buffer
- Positive GCN pond
- Negative GCN pond
- Pond not surveyed
- Positive GCN pond
 - 50m buffer
 - 250m buffer
 - 500m buffer
- Trenchless crossing
- Area within Order Limits set aside for ecological mitigation, no construction impacts predicted

Phase 1 habitat
For phase 1 legend please see sheet 10

All Phase 1 habitat will be temporarily damaged or lost.
Sheet displays part of Section F

0	24/04/2019	For Issue	LW	TC	DJ	SH
Rev.	Rev. Date	Purpose of revision	OrigDwn	Checked	Rev'd	Apprv'd

Author
JACOBS
1180 Eskdale Road, Wymondley, Wokingham, RG41 3TU, UK.
Tel: +44(0)118 946 7000 Fax: +44(0)118 946 7001
www.jacobs.com

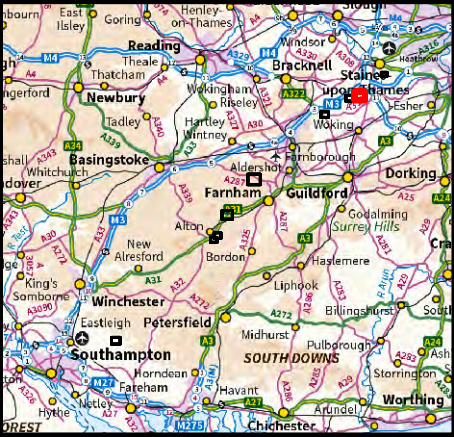
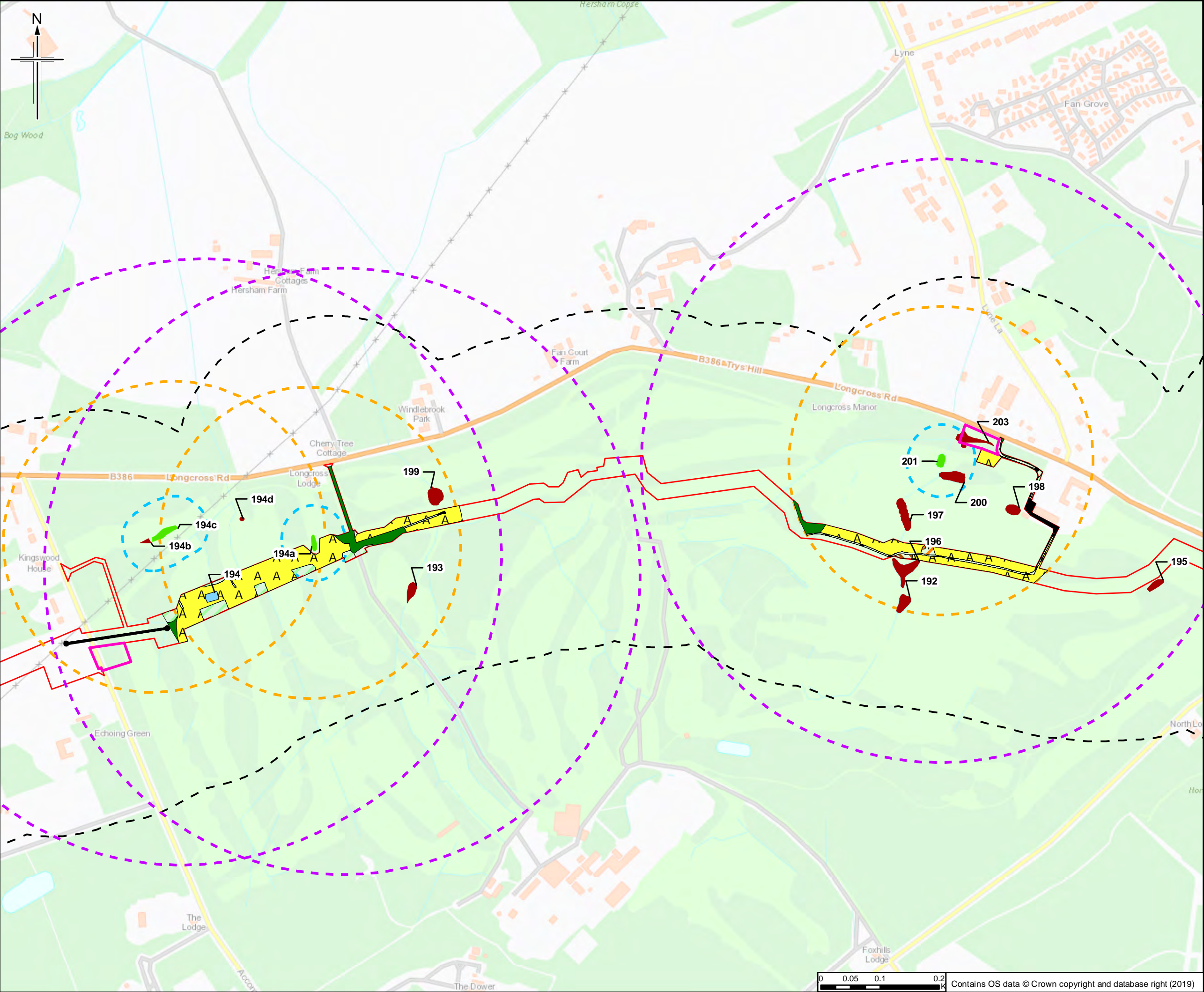
Client
Esso Petroleum Company, Limited
Ermyn House,
Ermyn Way,
Leatherhead,
Surrey,
KT22 8UX

Project
 Southampton to London Pipeline Project

Drawing title
**ENVIRONMENTAL STATEMENT
GCN LICENCE - FIGURE D
IMPACTS
APFP Reg. (2009) 5(2)(l)**

Drawing Status	For Issue
Scale	1:4,000 @ A3 DO NOT SCALE
Jacobs No.	B2325300
ProjectWise No.	B2325300-JAC-000-ENV-DRG-001092
Drawing number	Figure D Sheet 7 of 10
Rev	0

This drawing is not to be used in whole or part other than for the intended purpose and project as defined on this drawing. Refer to the contract for full terms and conditions.



- Legend**
- Order Limits
 - Order Limits 250m buffer
 - Positive GCN pond
 - Negative GCN pond
 - Pond not surveyed
 - Positive GCN pond
 - 50m buffer
 - 250m buffer
 - 500m buffer
 - Trenchless crossing
 - Area within Order Limits set aside for ecological mitigation, no construction impacts predicted

Phase 1 habitat
For phase 1 legend please see sheet 10

All Phase 1 habitat will be temporarily damaged or lost.
Sheet displays part of Section F

Rev.	Rev. Date	Purpose of revision	Orig/Dwn	Checkd	Rev'd	Apprv'd
0	24/04/2019	For issue	LW	TC	DJ	SH

Author
JACOBS
1180 Exeats Road, Wincoburn, Wokingham, RG41 3TU, UK.
Tel: +44(0)118 946 7000 Fax: +44(0)118 946 7001
www.jacobs.com

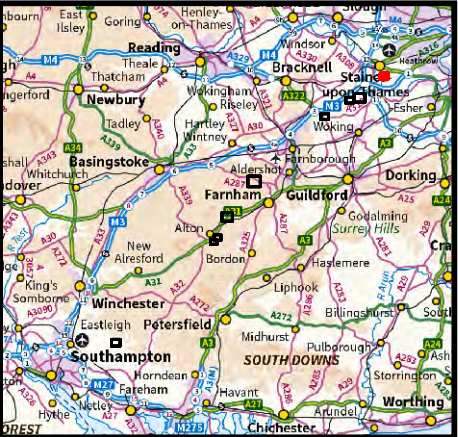
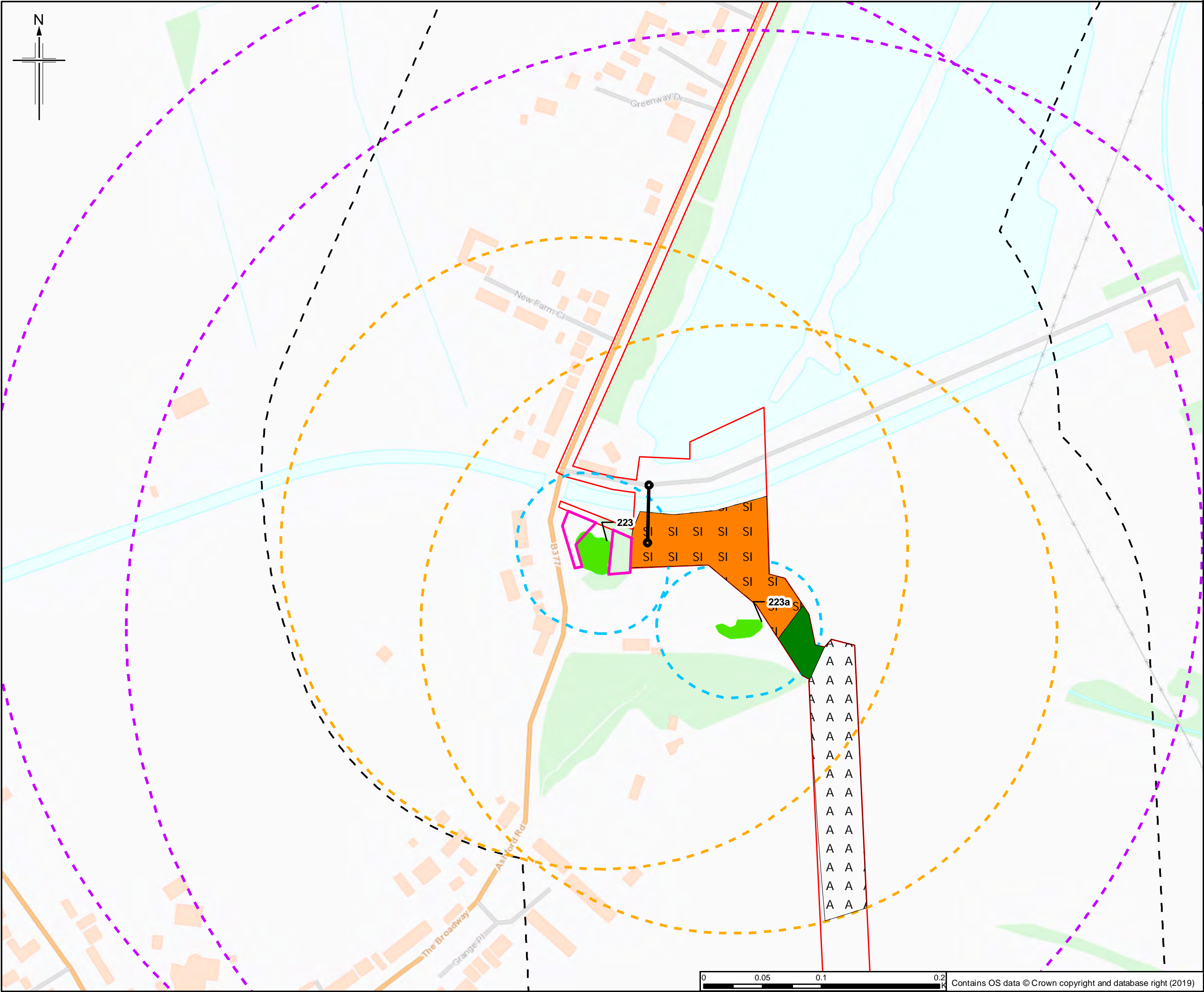
Client
Esso Petroleum Company, Limited
Ermyn House,
Ermyn Way,
Leatherhead,
Surrey,
KT22 8UX

Project
 Southampton to London Pipeline Project

Drawing title
**ENVIRONMENTAL STATEMENT
GCN LICENCE - FIGURE D
IMPACTS
APFP Reg. (2009) 5(2)(l)**

Drawing Status	For Issue
Scale	1:6,000 @ A3 DO NOT SCALE
Jacobs No.	B2325300
ProjectWise No.	B2325300-JAC-000-ENV-DRG-001092
Drawing number	Figure D Sheet 8 of 10
Rev	0

This drawing is not to be used in whole or part other than for the intended purpose and project as defined on this drawing. Refer to the contract for full terms and conditions.



- Legend**
- Order Limits
 - Order Limits 250m buffer
 - Positive GCN pond
 - Negative GCN pond
 - Pond not surveyed
 - Positive GCN pond**
 - 50m buffer
 - 250m buffer
 - 500m buffer
 - Trenchless crossing
 - Area within Order Limits set aside for ecological mitigation, no construction impacts predicted

Phase 1 habitat
For phase 1 legend please see sheet 10

All Phase 1 habitat will be temporarily damaged or lost.
Sheet displays part of Section H

Rev.	Rev. Date	Purpose of revision	OrigDwn	Checked	Rev'd	Apprv'd
0	24/04/2019	For Issue	LW	TC	DJ	SH

Author
JACOBS
1180 Exelsior Road, Weybridge, Wokingham, RG41 3TU, UK.
Tel: +44(0)118 946 7000 Fax: +44(0)118 946 7001
www.jacobs.com

Client
Esso Petroleum Company, Limited
Ermyn House,
Ermyn Way,
Leatherhead,
Surrey,
KT22 8UX

























Drawing title
**ENVIRONMENTAL STATEMENT
GCN LICENCE - FIGURE D
IMPACTS
APFP Reg. (2009) 5(2)(l)**

Drawing Status	For Issue	
Scale	1:3,000 @ A3	DO NOT SCALE
Jacobs No.	B2325300	
ProjectWise No.	B2325300-JAC-000-ENV-DRG-001092	
Drawing number	Figure D Sheet 9 of 10	Rev 0

This drawing is not to be used in whole or part other than for the intended purpose and project as defined on this drawing. Refer to the contract for full terms and conditions.

Legend

Phase 1 habitat

-  A1.1.2; Woodland, Broadleaved, Plantation
-  A1.1.1; Woodland, Broadleaved, Semi-natural
-  A1.2.2; Woodland, Coniferous, Plantation
-  A2.1; Scrub, Dense/continuous
-  B1.1; Acid Grassland, Unimproved
-  B1.2; Acid Grassland, Semi-improved
-  B2.2; Neutral grassland, Semi-improved
-  B4; Improved grassland
-  B6; Poor semi-improved grassland
-  C1.1; Bracken, Continuous
-  C3.1; Other, Tall ruderal
-  D1.1; Dry dwarf shrub heath, Acid
-  D2; Wet dwarf shrub heath
-  E3.1; Fen, Valley mire
-  F1; Swamp
-  G2.1; Running water - eutrophic
-  J1.2; Cultivated/disturbed land, Amenity grassland
-  J1.1; Cultivated/disturbed land, Arable
-  J2.1.1; Boundaries, Intact hedge, Native species-rich
-  J2.1.2; Boundaries, Intact hedge, Species-poor
-  J3.6; Built-up areas, Buildings
-  J4; Bare ground

0	13/02/2019	For Issue	LW	TC	DJ	SH
Rev.	Rev. Date	Purpose of revision	Orig/Dwn	Checkd	Rev'd	Apprv'd

Author

JACOBS
1180 Epsom Road, Weybridge, Wokingham, RG41 5TU, UK.
Tel: +44(0)118 946 7000 Fax: +44(0)118 946 7001
www.jacobs.com

Client

Esso Petroleum Company, Limited
Ermyn House,
Ermyn Way,
Leatherhead,
Surrey,
KT22 8UX

Project

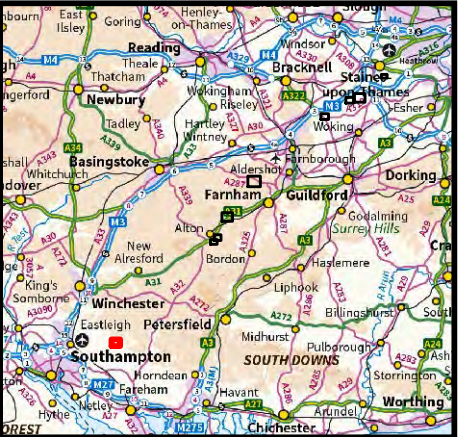
 Southampton to London Pipeline Project

Drawing title

ENVIRONMENTAL STATEMENT
GCN LICENCE - FIGURE D
IMPACTS
APFP Reg. (2009) 5(2)(I)

Drawing Status	For Issue
Scale	1:5,000 @ A3 DO NOT SCALE
Jacobs No.	B2325300
Project/Wise No.	B2325300-JAC-000-ENV-DRG-001092
Drawing number	Figure D Sheet 10 of 10
	Rev 0

This drawing is not to be used in whole or part other than for the intended purpose and project as defined on this drawing. Refer to the contract for full terms and conditions.



- Legend**
- Order Limits
 - Order Limits 250m buffer
 - Section break
 - Section break
 - Positive GCN pond
 - Negative GCN pond
 - Pond not surveyed
 - Receptor site

Sheet displays part of Section A

Rev.	Rev. Date	Purpose of revision	OrigDwn	Checked	Rev'd	Apprv'd
0	07/03/2019	For Issue	LW	TC	DJ	SH

JACOBS
1180 Epsom Road, Weybridge, Wokingham, RG41 3TU, UK.
Tel: +44(0)118 946 7000 Fax: +44(0)118 946 7001
www.jacobs.com

Client
Esso Petroleum Company, Limited
Ermyn House,
Ermyn Way,
Leatherhead,
Surrey,
KT22 8UX

Project
 **Southampton to London Pipeline Project**

Drawing title
**ENVIRONMENTAL STATEMENT
GCN LICENCE - FIGURE E2
RECEPTOR SITES
APFP Reg. (2009) 5(2)(l)**

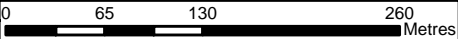
Drawing Status	For Issue
Scale	1:5,000 @ A3 DO NOT SCALE

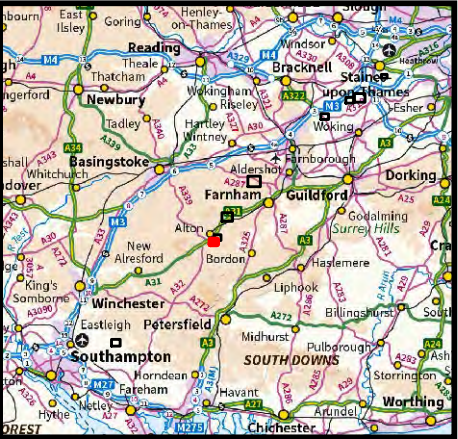
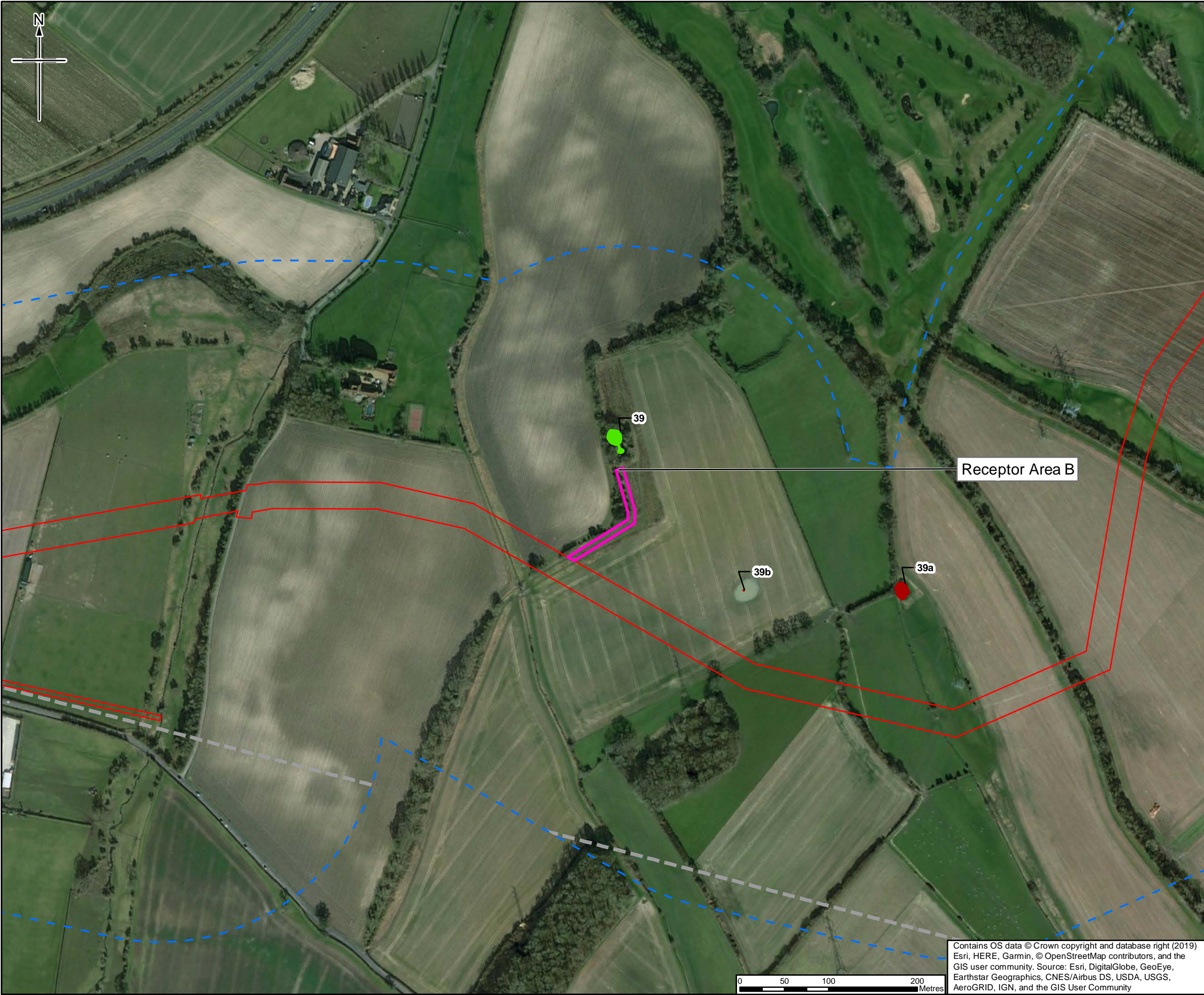
Jacobs No.	B2325300
ProjectWise No.	B2325300-JAC-000-ENV-DRG-001093

Drawing number	Figure E2 Sheet 1 of 9	Rev	0
----------------	------------------------	-----	---

This drawing is not to be used in whole or part other than for the intended purpose and project as defined on this drawing. Refer to the contract for full terms and conditions.

Contains OS data © Crown copyright and database right (2019)
Esri, HERE, Garmin, © OpenStreetMap contributors, and the
GIS user community. Source: Esri, DigitalGlobe, GeoEye,
Earthstar Geographics, CNES/Airbus DS, USDA, USGS,
AeroGRID, IGN, and the GIS User Community





- Legend**
- Order Limits
 - Order Limits 250m buffer
 - Section break
 - Section break
 - Positive GCN pond
 - Negative GCN pond
 - Pond not surveyed
 - Receptor site

Sheet displays part of Section C

0	07/03/2019	For Issue	LW	TC	DJ	SH
Rev.	Rev. Date	Purpose of revision	Orig/Dwn	Checkd	Rev'd	Apprv'd

Author

JACOBS
1180 Epsom Road, Wokingham, RG41 3TU, UK.
Tel: +44(0)118 946 7000 Fax: +44(0)118 946 7001
www.jacobs.com

Client

Esso Petroleum Company, Limited
Ermy House,
Ermy Way,
Leatherhead,
Surrey,
KT22 8UX

Project

 Southampton to London Pipeline Project

Drawing title

ENVIRONMENTAL STATEMENT
GCN LICENCE - FIGURE E2
RECEPTOR SITES
APFP Reg. (2009) 5(2)(l)

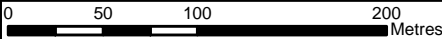
Drawing Status	For Issue
Scale	1:4,000 @ A3 DO NOT SCALE

Jacobs No.	B2325300
ProjectWise No.	B2325300-JAC-000-ENV-DRG-001093

Drawing number	Figure E2 Sheet 2 of 9	Rev	0
----------------	------------------------	-----	---

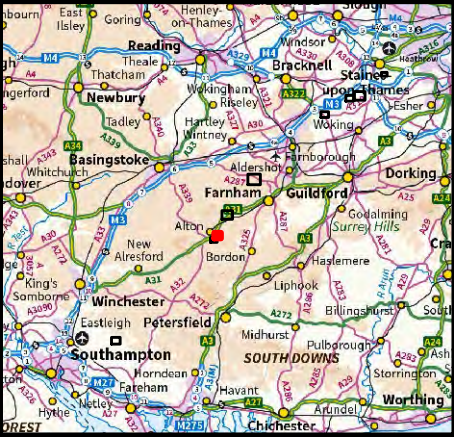
This drawing is not to be used in whole or part other than for the intended purpose and project as defined on this drawing. Refer to the contract for full terms and conditions.

Contains OS data © Crown copyright and database right (2019)
Esri, HERE, Garmin, © OpenStreetMap contributors, and the
GIS user community. Source: Esri, DigitalGlobe, GeoEye,
Earthstar Geographics, CNES/Airbus DS, USDA, USGS,
AeroGRID, IGN, and the GIS User Community





Receptor Area C



- Legend**
- Order Limits
 - Order Limits 250m buffer
 - Section break
 - Section break
 - Positive GCN pond
 - Negative GCN pond
 - Pond not surveyed
 - Receptor site

Sheet displays part of Section C

0	07/03/2019	For Issue	LW	TC	DJ	SH
Rev.	Rev. Date	Purpose of revision	Orig/Dwn	Checkd	Rev'd	Apprv'd

Author

JACOBS
1180 Epsom Road, Weybridge, Wokingham, RG41 3TU, UK.
Tel: +44(0)118 946 7000 Fax: +44(0)118 946 7001
www.jacobs.com

Client

Esso Petroleum Company, Limited
Ermy House,
Ermy Way,
Leatherhead,
Surrey,
KT22 8UX

Project

 Southampton to London Pipeline Project

Drawing title

ENVIRONMENTAL STATEMENT
GCN LICENCE - FIGURE E2
RECEPTOR SITES
APFP Reg. (2009) 5(2)(l)

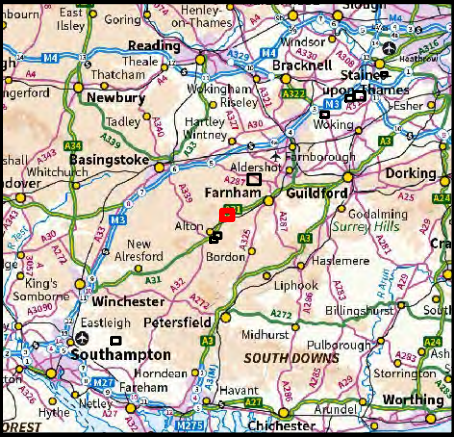
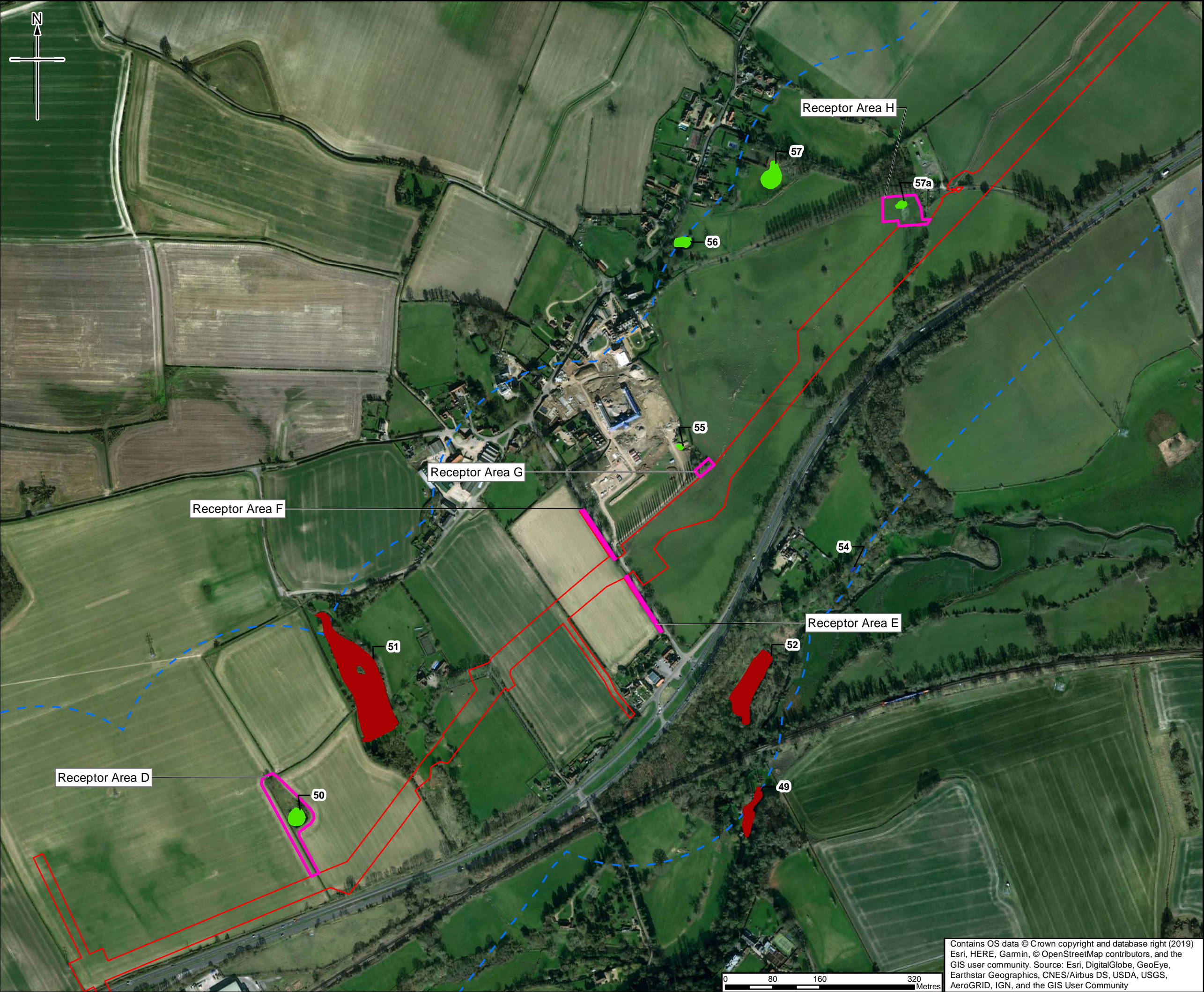
Drawing Status	For Issue
Scale	1:3,000 @ A3 DO NOT SCALE

Jacobs No.	B2325300
ProjectWise No.	B2325300-JAC-000-ENV-DRG-001093

Drawing number	Figure E2 Sheet 3 of 9	Rev	0
----------------	------------------------	-----	---

Contains OS data © Crown copyright and database right (2019) Esri, HERE, Garmin, © OpenStreetMap contributors, and the GIS user community. Source: Esri, DigitalGlobe, GeoEye, Earthstar Geographics, CNES/Airbus DS, USDA, USGS, AeroGRID, IGN, and the GIS User Community

This drawing is not to be used in whole or part other than for the intended purpose and project as defined on this drawing. Refer to the contract for full terms and conditions.



- Legend**
- Order Limits
 - Order Limits 250m buffer
 - Section break
 - Section break
 - Positive GCN pond
 - Negative GCN pond
 - Pond not surveyed
 - Receptor site

Sheet displays part of Section C

0	07/03/2019	For Issue	LW	TC	DJ	SH
Rev.	Rev. Date	Purpose of revision	Orig/Dwn	Checked	Rev'd	Apprv'd
Author						
JACOBS 1180 Epsom Road, Wymondley, Wokingham, RG41 3TU, UK. Tel: +44(0)118 946 7000 Fax: +44(0)118 946 7001 www.jacobs.com						

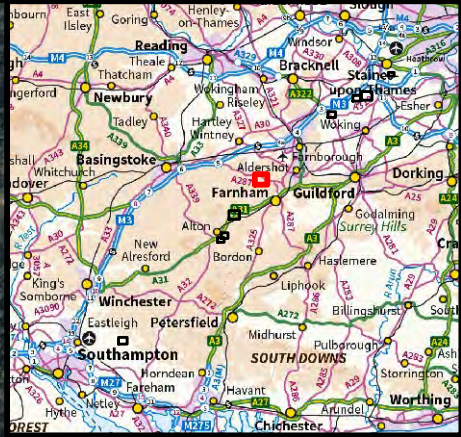
Client
Esso Petroleum Company, Limited
Ermy House,
Ermy Way,
Leatherhead,
Surrey,
KT22 8UX



Drawing title
ENVIRONMENTAL STATEMENT
GCN LICENCE - FIGURE E2
RECEPTOR SITES
APFP Reg. (2009) 5(2)(l)

Drawing Status	For Issue
Scale	1:6,000 @ A3 DO NOT SCALE
Jacobs No.	B2325300
ProjectWise No.	B2325300-JAC-000-ENV-DRG-001093
Drawing number	Figure E2 Sheet 4 of 9
Rev	0
This drawing is not to be used in whole or part other than for the intended purpose and project as defined on this drawing. Refer to the contract for full terms and conditions.	

Contains OS data © Crown copyright and database right (2019)
Esri, HERE, Garmin, © OpenStreetMap contributors, and the
GIS user community. Source: Esri, DigitalGlobe, GeoEye,
Earthstar Geographics, CNES/Airbus DS, USDA, USGS,
AeroGRID, IGN, and the GIS User Community



Legend

- Order Limits
- Order Limits 250m buffer
- Section break
- Section break
- Positive GCN pond
- Negative GCN pond
- Pond not surveyed
- Receptor site


Sheet displays part of Section D

Rev.	Rev. Date	Purpose of revision	Orig/Dwn	Checkd	Rev'd	Apprv'd
0	07/03/2019	For Issue	LW	TC	DJ	SH

Author

JACOBS
1180 Exelsior Road, Wymondley, Wokingham, RG41 3TU, UK.
Tel: +44(0)118 946 7000 Fax: +44(0)118 946 7001
www.jacobs.com

Client
Esso Petroleum Company, Limited
Ermy House,
Ermy Way,
Leatherhead,
Surrey,
KT22 8UX

Project
 Southampton to London Pipeline Project

Drawing title
ENVIRONMENTAL STATEMENT
GCN LICENCE - FIGURE E2
RECEPTOR SITES
APFP Reg. (2009) 5(2)(l)

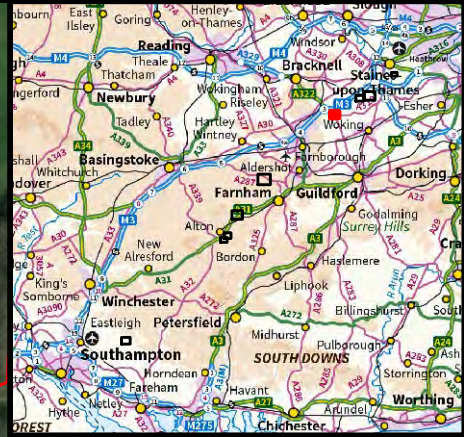
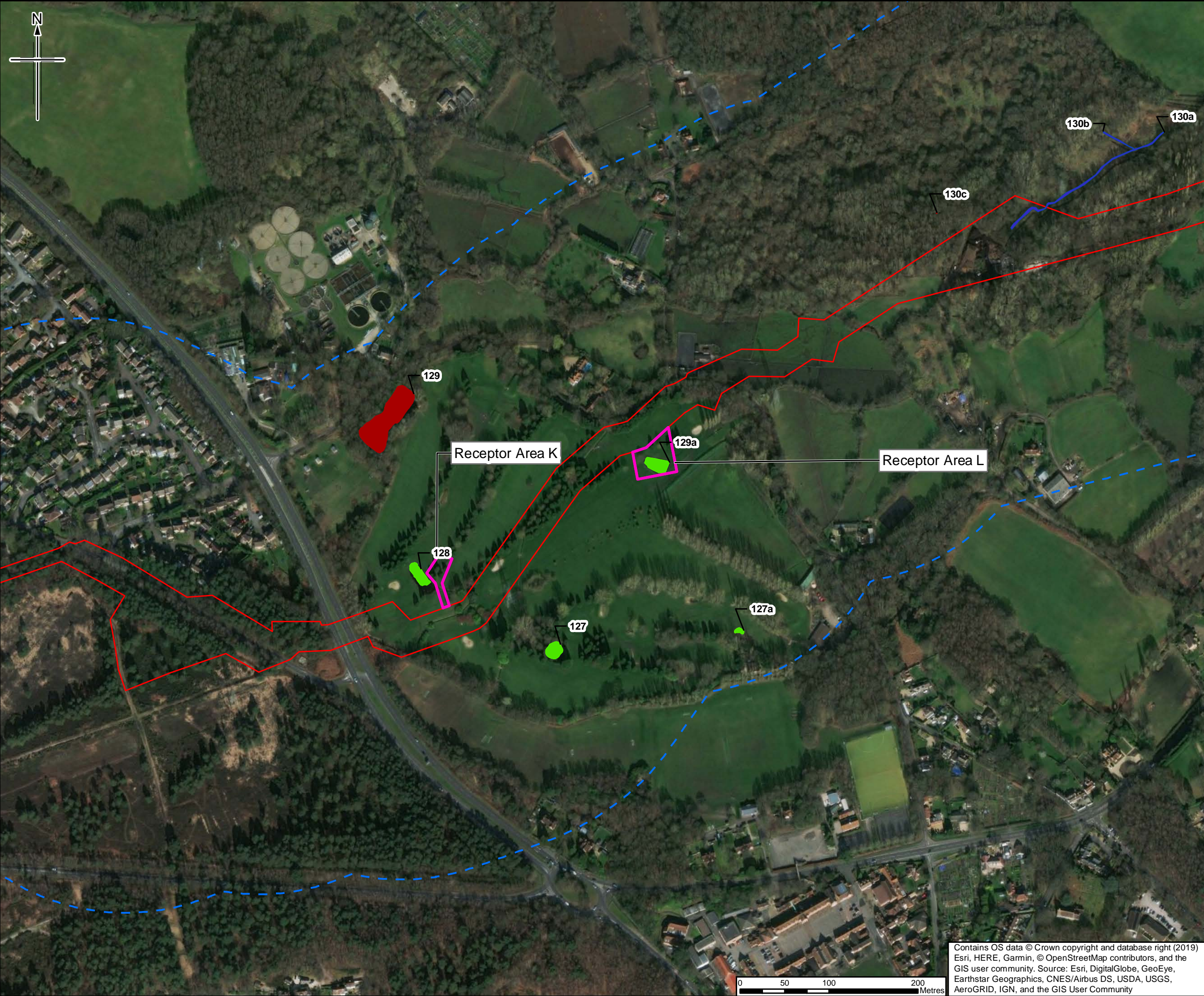
Drawing Status	For Issue
Scale	1:7,000 @ A3 DO NOT SCALE

Jacobs No.	B2325300
ProjectWise No.	B2325300-JAC-000-ENV-DRG-001093

Drawing number	Figure E2 Sheet 5 of 9
Rev	0

This drawing is not to be used in whole or part other than for the intended purpose and project as defined on this drawing. Refer to the contract for full terms and conditions.

Contains OS data © Crown copyright and database right (2019) Esri, HERE, Garmin, © OpenStreetMap contributors, and the GIS user community. Source: Esri, DigitalGlobe, GeoEye, Earthstar Geographics, CNES/Airbus DS, USDA, USGS, AeroGRID, IGN, and the GIS User Community



Legend

- Order Limits
- Order Limits 250m buffer
- Section break
- Section break
- Positive GCN pond
- Negative GCN pond
- Pond not surveyed
- Receptor site

Sheet displays part of Section F

0	07/03/2019	For issue	LW	TC	DJ	SH
Rev.	Rev. Date	Purpose of revision	Orig/Dwn	Checkd	Rev'd	Apprv'd

JACOBS

1180 Esplanade Road, Winchester, Wokingham, RG41 3TU, UK.
Tel: +44(0)118 946 7000 Fax: +44(0)118 946 7001
www.jacobs.com

Client

Esso Petroleum Company, Limited
Ermy House,
Ermy Way,
Leatherhead,
Surrey,
KT22 8UX

Project

Esso Southampton to London Pipeline Project

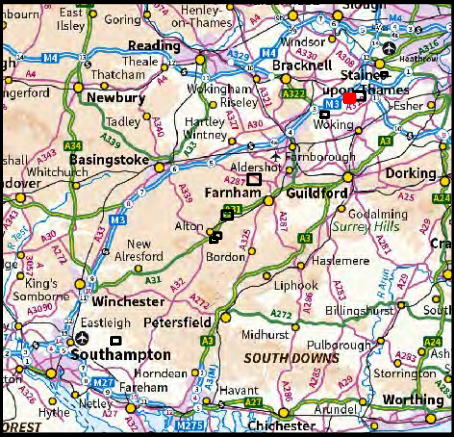
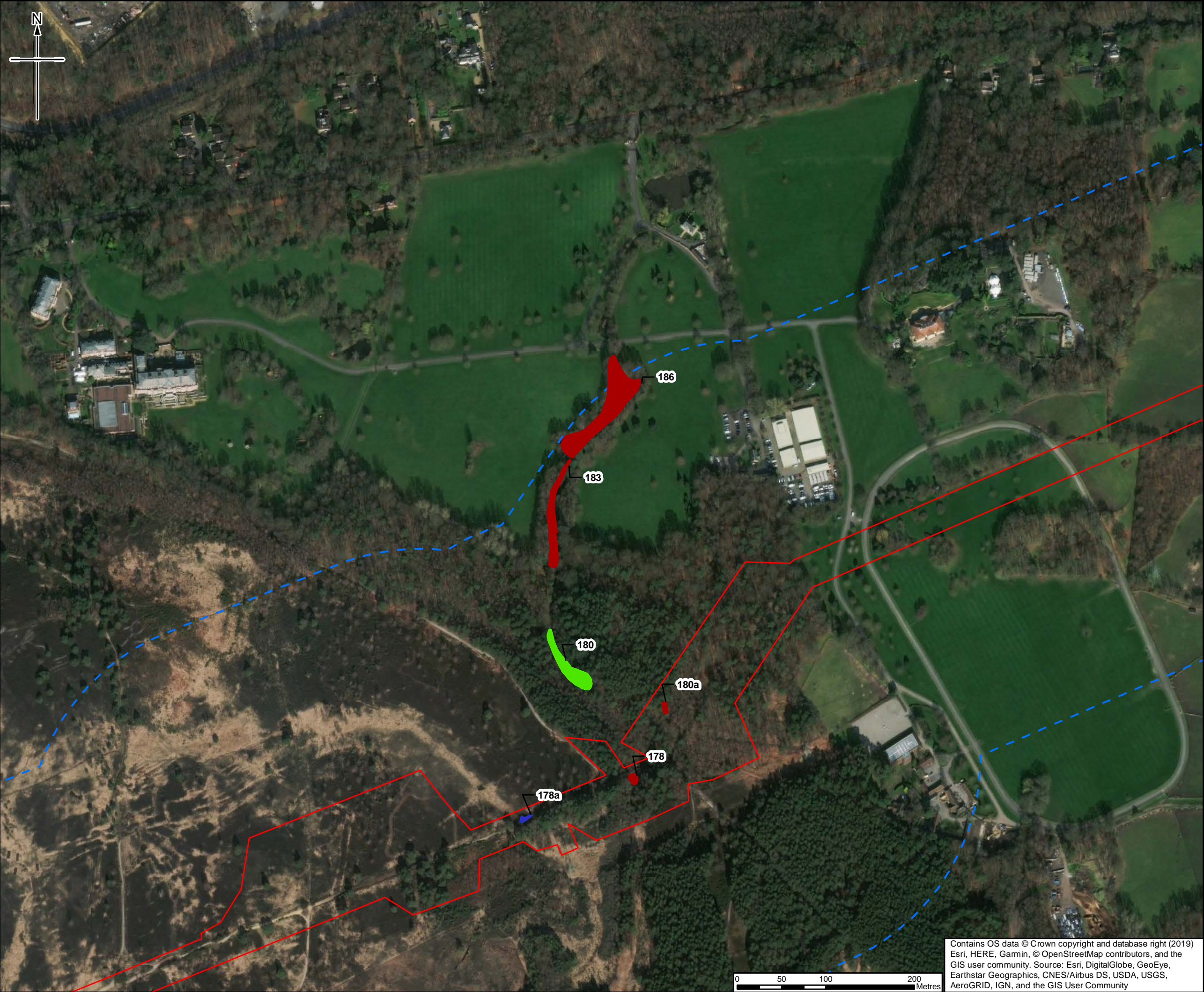
Drawing title

ENVIRONMENTAL STATEMENT
GCN LICENCE - FIGURE E2
RECEPTOR SITES
APFP Reg. (2009) 5(2)(l)

Drawing Status	For Issue
Scale	1:4,000 @ A3 DO NOT SCALE
Jacobs No.	B2325300
ProjectWise No.	B2325300-JAC-000-ENV-DRG-001093
Drawing number	Figure E2 Sheet 6 of 9
	Rev 0

Contains OS data © Crown copyright and database right (2019) Esri, HERE, Garmin, © OpenStreetMap contributors, and the GIS user community. Source: Esri, DigitalGlobe, GeoEye, Earthstar Geographics, CNES/Airbus DS, USDA, USGS, AeroGRID, IGN, and the GIS User Community

This drawing is not to be used in whole or part other than for the intended purpose and project as defined on this drawing. Refer to the contract for full terms and conditions.



- Legend**
- Order Limits
 - Order Limits 250m buffer
 - Section break
 - Section break
 - Positive GCN pond
 - Negative GCN pond
 - Pond not surveyed
 - Receptor site

Sheet displays part of Section F

Rev.	Rev. Date	Purpose of revision	Orig/Dwn	Checked	Rev'd	Apprv'd
0	07/03/2019	For Issue	LW	TC	DJ	SH


Author

JACOBS
1180 Epsom Road, Weybridge, Wokingham, RG41 3TU, UK.
Tel: +44(0)118 946 7000 Fax: +44(0)118 946 7001
www.jacobs.com

Client

Esso Petroleum Company, Limited
Ermyn House,
Ermyn Way,
Leatherhead,
Surrey,
KT22 8UX

Project

 **Southampton to London Pipeline Project**

Drawing title

**ENVIRONMENTAL STATEMENT
GCN LICENCE - FIGURE E2
RECEPTOR SITES
APFP Reg. (2009) 5(2)(l)**

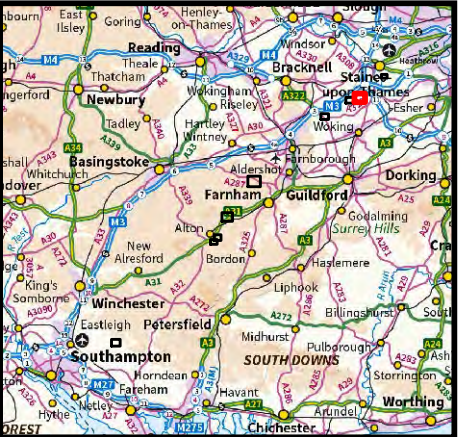
Drawing Status	For Issue
Scale	1:4,000 @ A3 DO NOT SCALE

Jacobs No.	B2325300
Project/Draw No.	B2325300-JAC-000-ENV-DRG-001093

Drawing number	Figure E2 Sheet 7 of 9	Rev	0
----------------	------------------------	-----	---

Contains OS data © Crown copyright and database right (2019) Esri, HERE, Garmin, © OpenStreetMap contributors, and the GIS user community. Source: Esri, DigitalGlobe, GeoEye, Earthstar Geographics, CNES/Airbus DS, USDA, USGS, AeroGRID, IGN, and the GIS User Community

This drawing is not to be used in whole or part other than for the intended purpose and project as defined on this drawing. Refer to the contract for full terms and conditions.



- Legend**
- Order Limits
 - Order Limits 250m buffer
 - Section break
 - Section break
 - Positive GCN pond
 - Negative GCN pond
 - Pond not surveyed
 - Receptor site

Sheet displays part of Section F

0	07/03/2019	For issue	LW	TC	DJ	SH
Rev.	Rev. Date	Purpose of revision	Orig/Dwn	Checkd	Rev'd	Apprv'd

JACOBS
1180 Exbury Road, Winchester, Wokingham, RG41 3TU, UK.
Tel: +44(0)118 946 7000 Fax: +44(0)118 946 7001
www.jacobs.com

Client
Esso Petroleum Company, Limited
Ermyn House,
Ermyn Way,
Leatherhead,
Surrey,
KT22 8UX

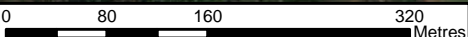
Project
 Southampton to London Pipeline Project

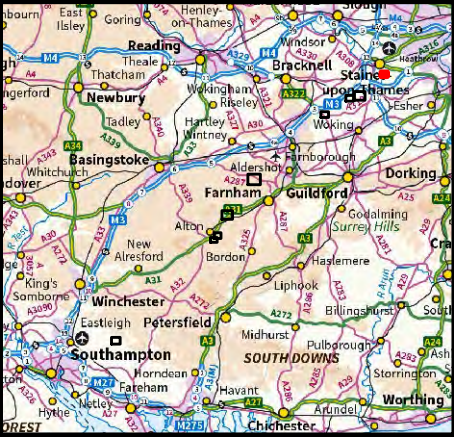
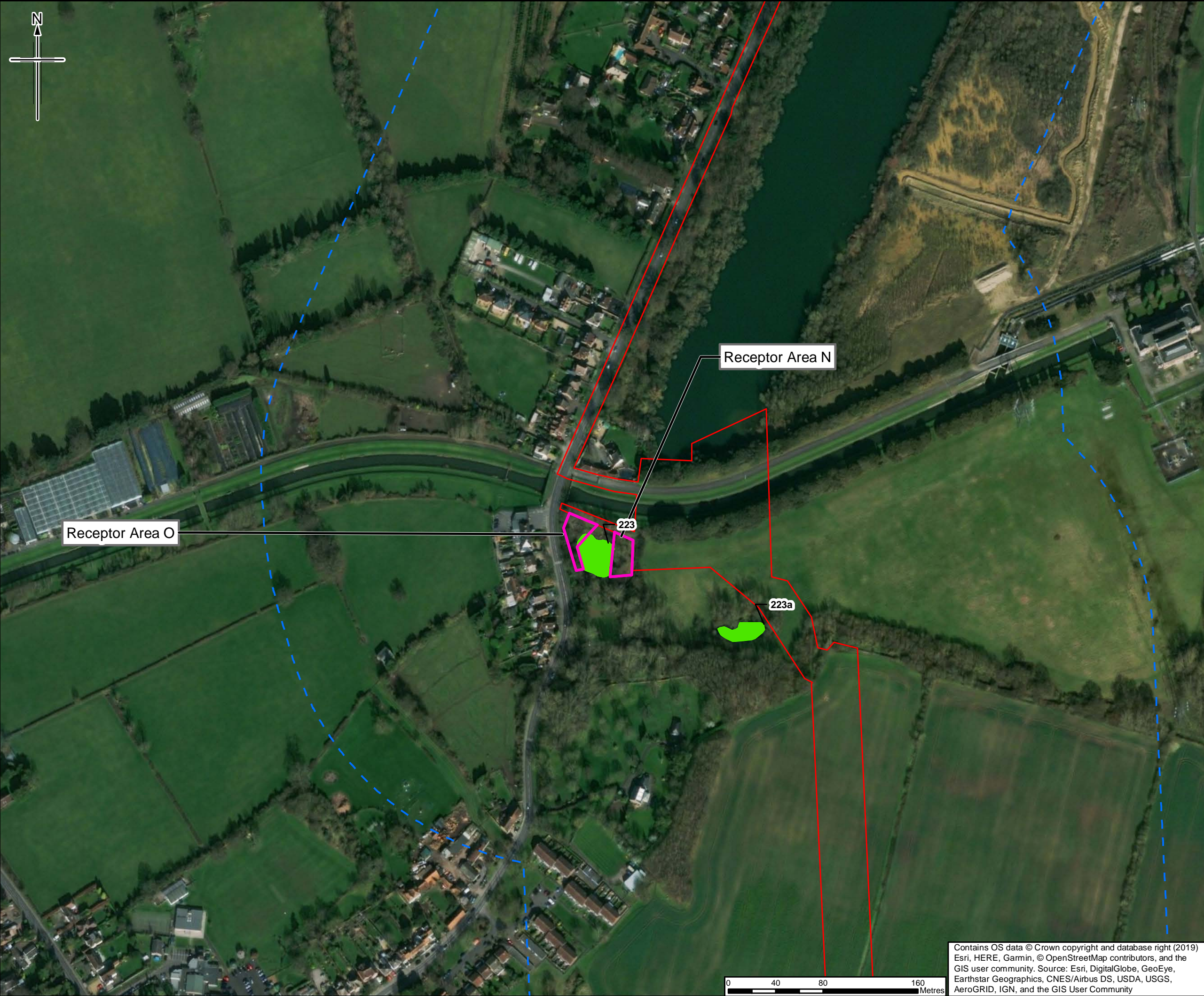
Drawing title
ENVIRONMENTAL STATEMENT
GCN LICENCE - FIGURE E2
RECEPTOR SITES
APFP Reg. (2009) 5(2)(l)

Drawing Status	For Issue
Scale	1:6,000 @ A3 DO NOT SCALE
Jacobs No.	B2325300
ProjectWise No.	B2325300-JAC-000-ENV-DRG-001093
Drawing number	Figure E2 Sheet 8 of 9
Rev	0

This drawing is not to be used in whole or part other than for the intended purpose and project as defined on this drawing. Refer to the contract for full terms and conditions.

Contains OS data © Crown copyright and database right (2019)
Esri, HERE, Garmin, © OpenStreetMap contributors, and the
GIS user community. Source: Esri, DigitalGlobe, GeoEye,
Earthstar Geographics, CNES/Airbus DS, USDA, USGS,
AeroGRID, IGN, and the GIS User Community





- Legend**
- Order Limits
 - Order Limits 250m buffer
 - Section break
 - Section break
 - Positive GCN pond
 - Negative GCN pond
 - Pond not surveyed
 - Receptor site

Sheet displays part of Section H

0	07/03/2019	For Issue	LW	TC	DJ	SH
Rev.	Rev. Date	Purpose of revision	Orig/Dwn	Checked	Rev'd	Apprv'd

JACOBS
1180 Ebbw Vale Road, Wymondley, Wokingham, RG41 3TU, UK.
Tel: +44(0)118 946 7000 Fax: +44(0)118 946 7001
www.jacobs.com

Client
Esso Petroleum Company, Limited
Ermy House,
Ermy Way,
Leatherhead,
Surrey,
KT22 8UX

Project
 Southampton to London Pipeline Project

Drawing title
ENVIRONMENTAL STATEMENT
GCN LICENCE - FIGURE E2
RECEPTOR SITES
APFP Reg. (2009) 5(2)(l)

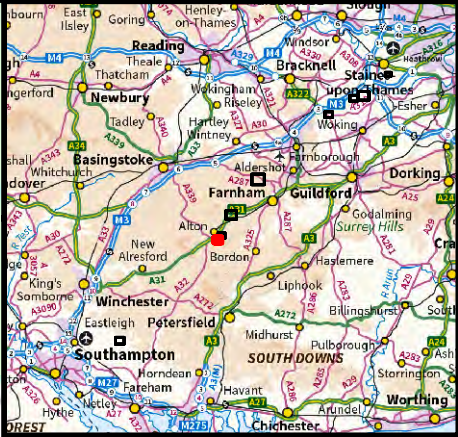
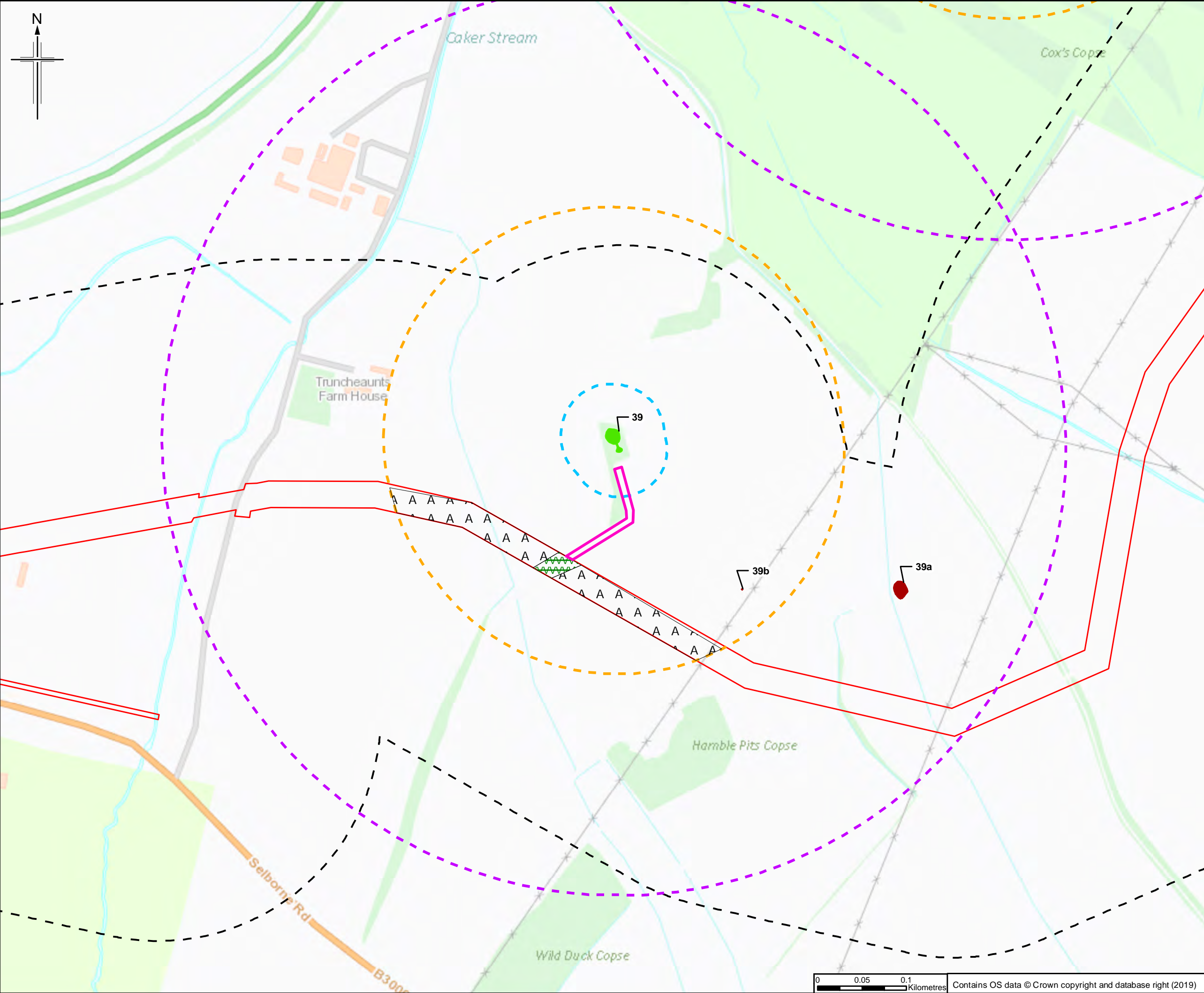
Drawing Status	For Issue
Scale	1:3,000 @ A3 DO NOT SCALE

Jacobs No.	B2325300
ProjectWise No.	B2325300-JAC-000-ENV-DRG-001093

Drawing number	Figure E2 Sheet 9 of 9	Rev	0
----------------	------------------------	-----	---

This drawing is not to be used in whole or part other than for the intended purpose and project as defined on this drawing. Refer to the contract for full terms and conditions.

Contains OS data © Crown copyright and database right (2019) Esri, HERE, Garmin, © OpenStreetMap contributors, and the GIS user community. Source: Esri, DigitalGlobe, GeoEye, Earthstar Geographics, CNES/Airbus DS, USDA, USGS, AeroGRID, IGN, and the GIS User Community



Legend

- Order Limits
- Order Limits 250m buffer
- Positive GCN pond
- Negative GCN pond
- Pond not surveyed
- Positive GCN pond**
 - 50m buffer
 - 250m buffer
 - 500m buffer
- Trenchless crossing
- Area within Order Limits set aside for ecological mitigation, no construction impacts predicted
- Indicative refugia construction
- Indicative hibernacula construction

Phase 1 habitat
For phase 1 legend please see sheet 10


Where possible, reinstatement of vegetation would generally be using the same or similar species to that removed (subject to restrictions for planting over and around pipeline easements) (G88).

Sheet displays part of Section C

Rev.	Rev. Date	Purpose of revision	OrigDwn	Checked	Rev'd	Apprv'd
0	24/04/2019	For issue	LW	TC	DJ	SH

Author
JACOBS
1180 Exeats Road, Wincoburn, Wokingham, RG41 3TU, UK.
Tel: +44(0)118 946 7000 Fax: +44(0)118 946 7001
www.jacobs.com

Client
Esso Petroleum Company, Limited
Ermyn House,
Ermyn Way,
Leatherhead,
Surrey,
KT22 8UX

Project
 Southampton to London Pipeline Project

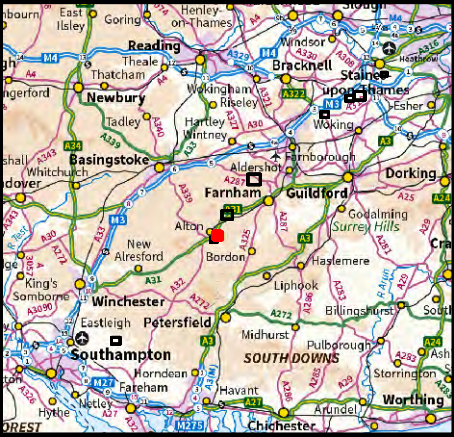
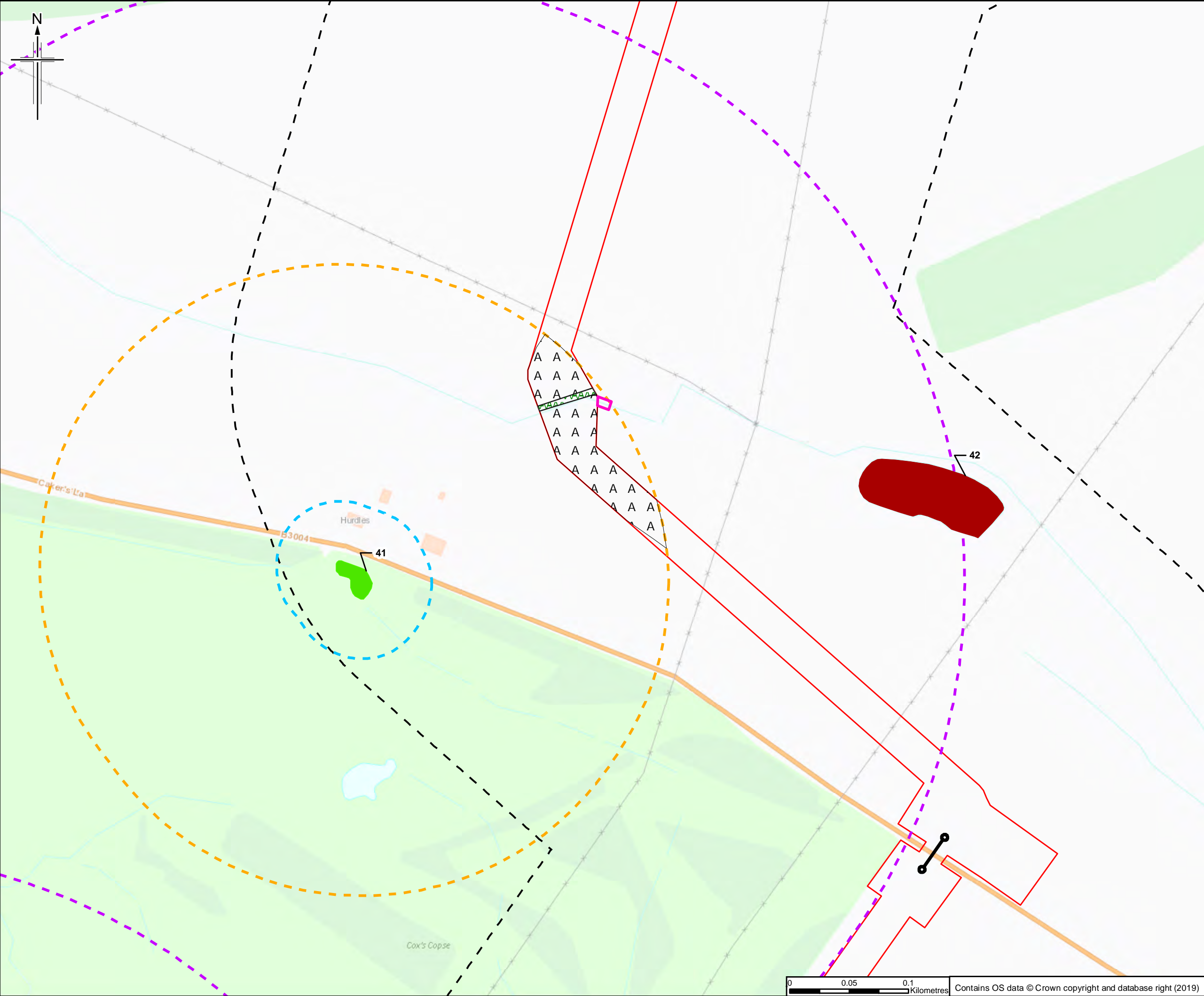
Drawing title
ENVIRONMENTAL STATEMENT
GCN LICENCE - FIGURE F3.1
HABITAT CREATION, RESTORATION AND
ENHANCEMENT
APFP Reg. (2009) 5(2)(i)

Drawing Status	For Issue
Scale	1:4,000 @ A3 DO NOT SCALE
Jacobs No.	B2325300
ProjectWise No.	B2325300-JAC-000-ENV-DRG-001094
Drawing number	Figure E3.1 Sheet 2 of 10
Rev	0

This drawing is not to be used in whole or part other than for the intended purpose and project as defined on this drawing. Refer to the contract for full terms and conditions.



Contains OS data © Crown copyright and database right (2019)



- Legend**
- Order Limits
 - Order Limits 250m buffer
 - Positive GCN pond
 - Negative GCN pond
 - Pond not surveyed
 - Positive GCN pond**
 - 50m buffer
 - 250m buffer
 - 500m buffer
 - Trenchless crossing
 - Area within Order Limits set aside for ecological mitigation, no construction impacts predicted
 - Indicative refugia construction
 - Indicative hibernacula construction

Phase 1 habitat
For phase 1 legend please see sheet 10

Where possible, reinstatement of vegetation would generally be using the same or similar species to that removed (subject to restrictions for planting over and around pipeline easements) (G88).

Sheet displays part of Section C

Rev.	Rev. Date	Purpose of revision	OrigDwn	Checked	Rev'd	Apprv'd
0	24/04/2019	For Issue	LW	TC	DJ	SH

Author
JACOBS
1180 Eskdale Road, Wincoburn, Wokingham, RG41 3TU, UK.
Tel: +44(0)118 946 7000 Fax: +44(0)118 946 7001
www.jacobs.com

Client
Esso Petroleum Company, Limited
Ermy House,
Ermy Way,
Leatherhead,
Surrey,
KT22 8UX

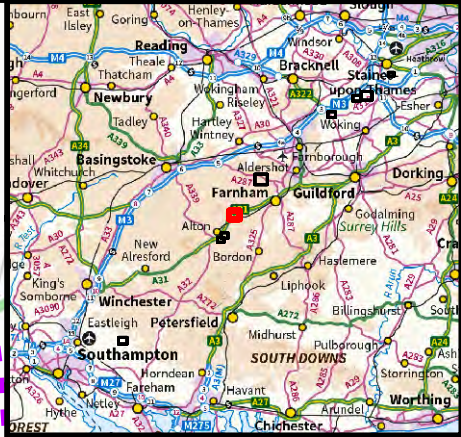
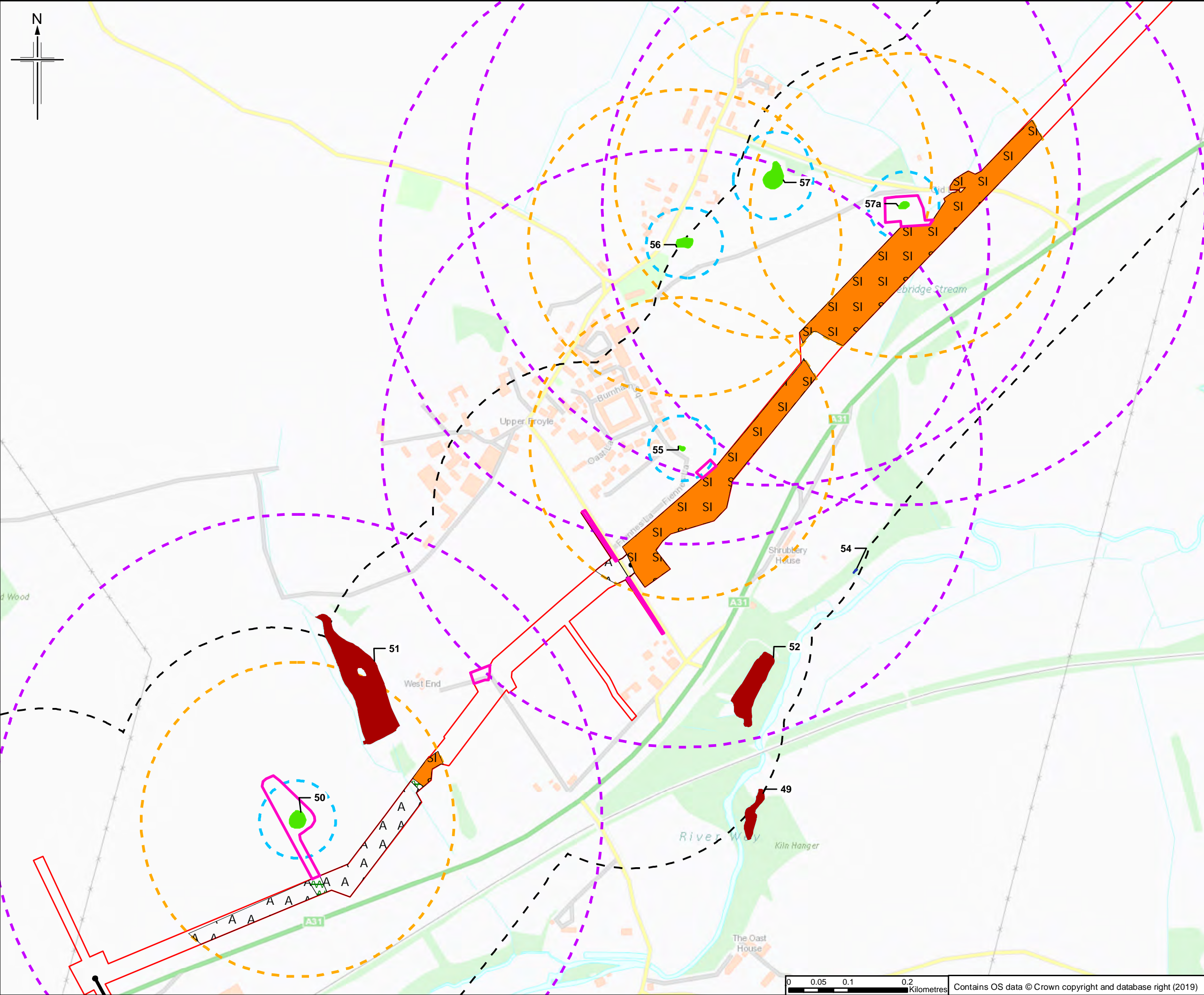
Project
Esso Southampton to London Pipeline Project

Drawing title
**ENVIRONMENTAL STATEMENT
GCN LICENCE - FIGURE F3.1
HABITAT CREATION, RESTORATION AND
ENHANCEMENT
APFP Reg. (2009) 5(2)(i)**

Drawing Status	For Issue
Scale	1:3,000 @ A3 DO NOT SCALE
Jacobs No.	B2325300
ProjectWise No.	B2325300-JAC-000-ENV-DRG-001094
Drawing number	Figure E3.1 Sheet 3 of 10
Rev	0

This drawing is not to be used in whole or part other than for the intended purpose and project as defined on this drawing. Refer to the contract for full terms and conditions.

Contains OS data © Crown copyright and database right (2019)



Legend

- Order Limits
- Order Limits 250m buffer
- Positive GCN pond
- Negative GCN pond
- Pond not surveyed
- Positive GCN pond**
 - 50m buffer
 - 250m buffer
 - 500m buffer
- Trenchless crossing
- Area within Order Limits set aside for ecological mitigation, no construction impacts predicted
- Indicative refugia construction
- Indicative hibernacula construction

Phase 1 habitat

For phase 1 legend please see sheet 10

Where possible, reinstatement of vegetation would generally be using the same or similar species to that removed (subject to restrictions for planting over and around pipeline easements) (G88).

Sheet displays part of Section C

Rev.	Rev. Date	Purpose of revision	OrigDwn	Checked	Rev'd	Apprv'd
0	24/04/2019	For issue	LW	TC	DJ	SH

Author

JACOBS
1180 Esplanade Road, Weymouth, Dorset, DT9 8JL, UK.
Tel: +44(0)118 946 7000 Fax: +44(0)118 946 7001
www.jacobs.com

Client
Esso Petroleum Company, Limited
Ermyn House,
Ermyn Way,
Leatherhead,
Surrey,
KT22 8UX

Project
 Southampton to London Pipeline Project

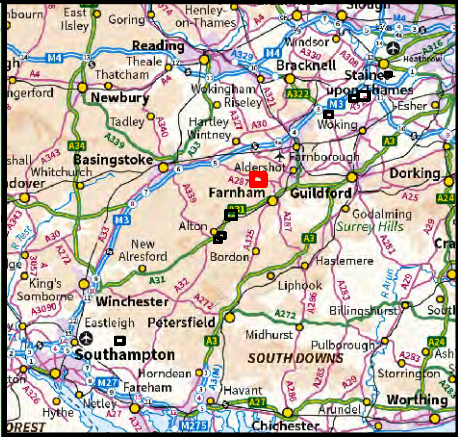
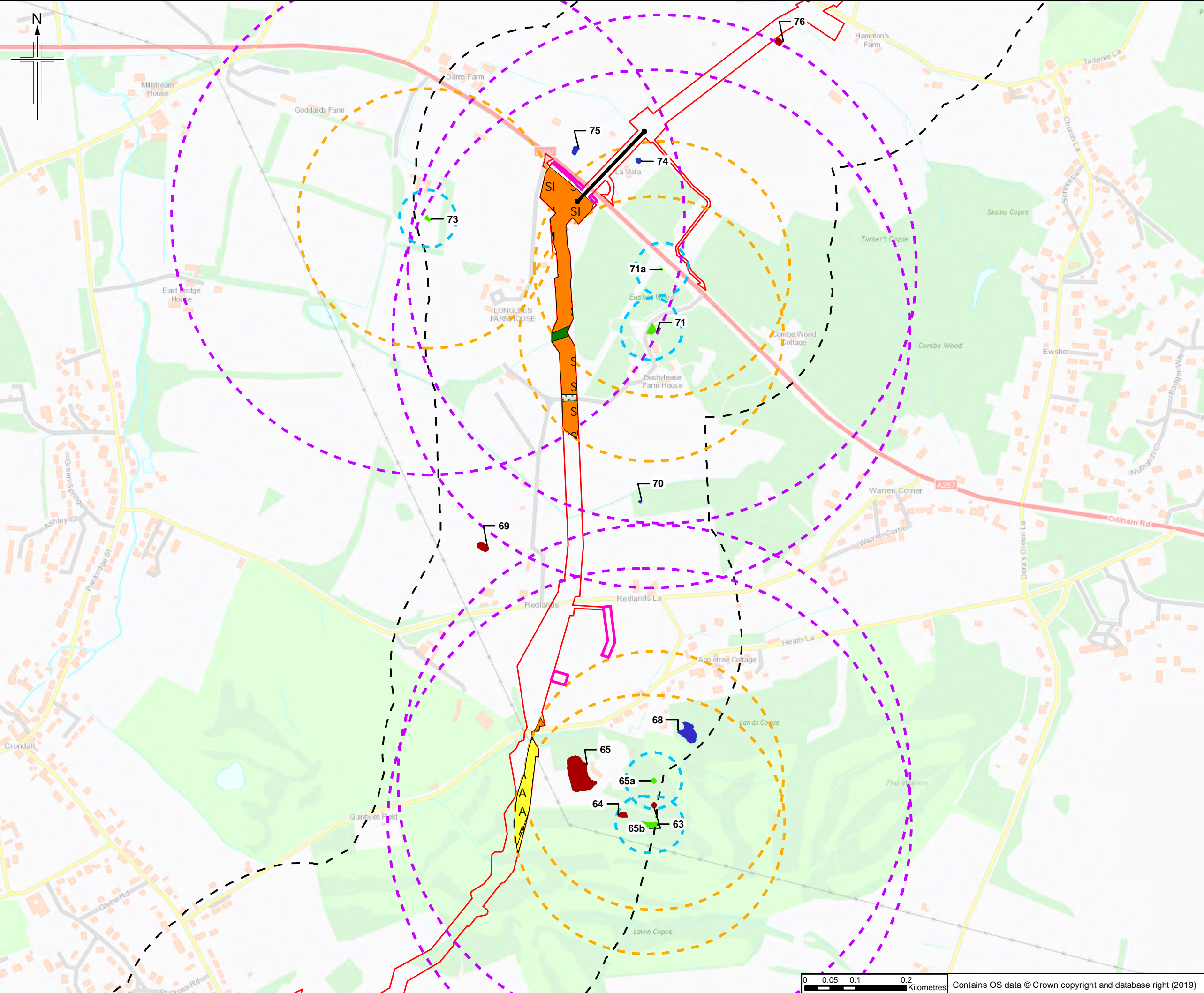
Drawing title
**ENVIRONMENTAL STATEMENT
GCN LICENCE - FIGURE F3.1
HABITAT CREATION, RESTORATION AND
ENHANCEMENT
APFP Reg. (2009) 5(2)(l)**

Drawing Status	For Issue
Scale	1:6,000 @ A3 DO NOT SCALE
Jacobs No.	B2325300
ProjectWise No.	B2325300-JAC-000-ENV-DRG-001094
Drawing number	Figure E3.1 Sheet 4 of 10
Rev	0

This drawing is not to be used in whole or part other than for the intended purpose and project as defined on this drawing. Refer to the contract for full terms and conditions.

0 0.05 0.1 0.2 Kilometres

Contains OS data © Crown copyright and database right (2019)



- Legend**
- Order Limits
 - Order Limits 250m buffer
 - Positive GCN pond
 - Negative GCN pond
 - Pond not surveyed
 - Positive GCN pond**
 - 50m buffer
 - 250m buffer
 - 500m buffer
 - Trenchless crossing
 - Area within Order Limits set aside for ecological mitigation, no construction impacts predicted
 - Indicative refugia construction
 - Indicative hibernacula construction

Phase 1 habitat
For phase 1 legend please see sheet 10

Where possible, reinstatement of vegetation would generally be using the same or similar species to that removed (subject to restrictions for planting over and around pipeline easements) (G88).

Sheet displays part of Section D

0	24/04/2019	For Issue	LW	TC	DJ	SH
Rev.	Rev. Date	Purpose of revision	OrigDwn	Checked	Rev'd	Apprv'd

Author
JACOBS
1180 Esbair Road, Wincoburgh, Wokingham, RG41 3TU, UK.
Tel: +44(0)118 946 7000 Fax: +44(0)118 946 7001
www.jacobs.com

Client
Esso Petroleum Company, Limited
Ermyn House,
Ermyn Way,
Leatherhead,
Surrey,
KT22 8UX

Project
Esso Southampton to London Pipeline Project

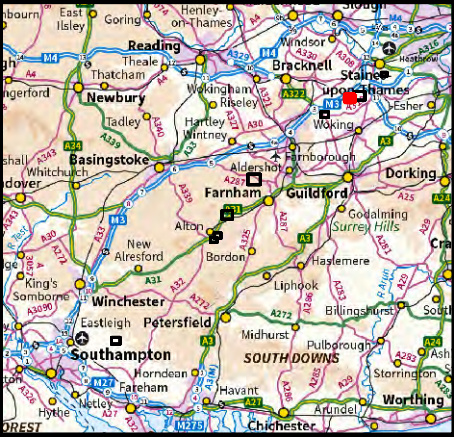
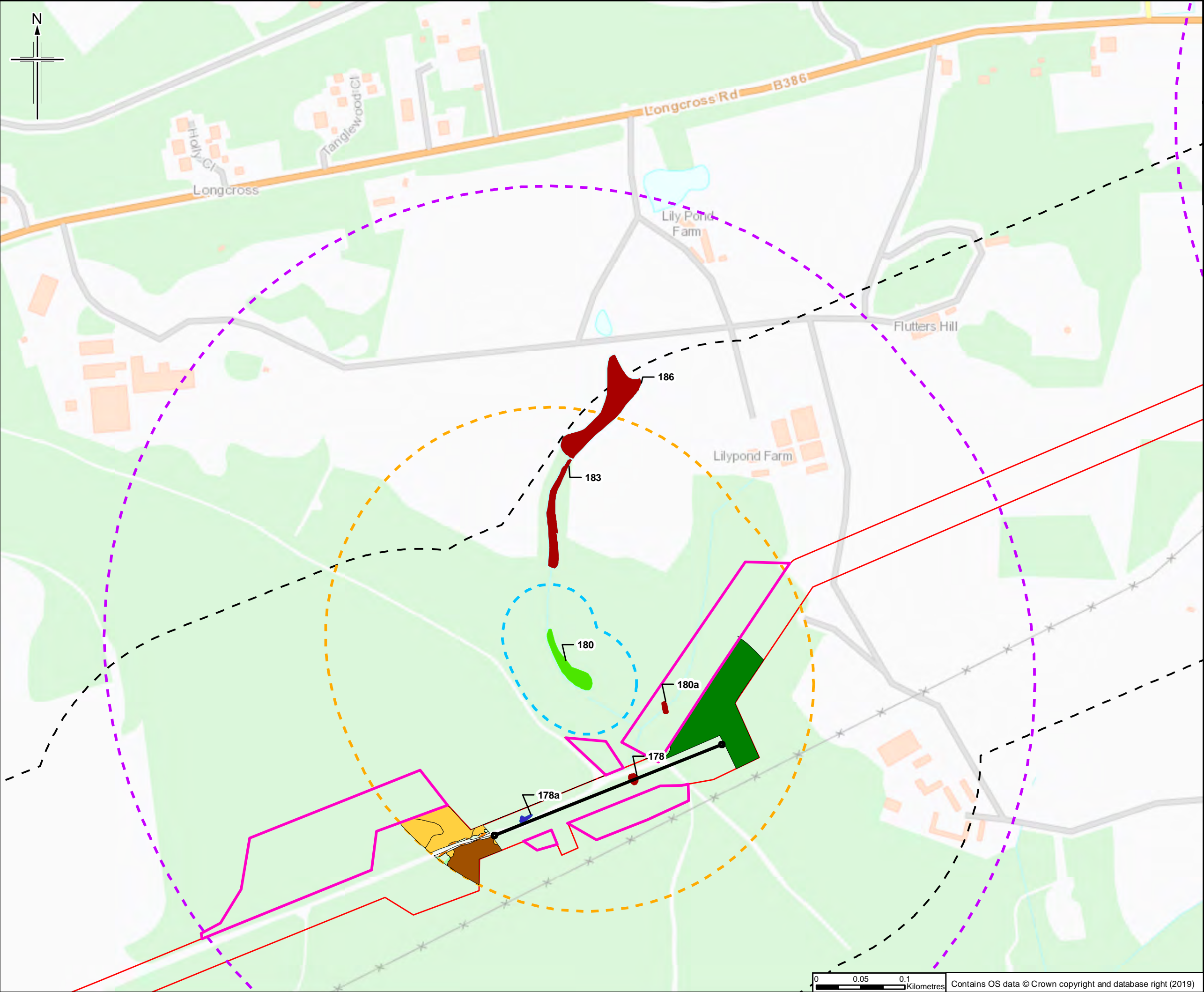
Drawing title
**ENVIRONMENTAL STATEMENT
GCN LICENCE - FIGURE F3.1
HABITAT CREATION, RESTORATION AND
ENHANCEMENT
APFP Reg. (2009) 5(2)(l)**

Drawing Status	For Issue
Scale	1:7,000 @ A3 DO NOT SCALE
Jacobs No.	B2325300
ProjectWise No.	B2325300-JAC-000-ENV-DRG-001094
Drawing number	Figure E3.1 Sheet 5 of 10
Rev	0

This drawing is not to be used in whole or part other than for the intended purpose and project as defined on this drawing. Refer to the contract for full terms and conditions.

0 0.05 0.1 0.2 Kilometres

Contains OS data © Crown copyright and database right (2019)



- Legend**
- Order Limits
 - Order Limits 250m buffer
 - Positive GCN pond
 - Negative GCN pond
 - Pond not surveyed
 - Positive GCN pond**
 - 50m buffer
 - 250m buffer
 - 500m buffer
 - Trenchless crossing
 - Area within Order Limits set aside for ecological mitigation, no construction impacts predicted
 - Indicative refugia construction
 - Indicative hibernacula construction

Phase 1 habitat
For phase 1 legend please see sheet 10

Where possible, reinstatement of vegetation would generally be using the same or similar species to that removed (subject to restrictions for planting over and around pipeline easements) (G88).

Sheet displays part of Section F

Rev.	Rev. Date	Purpose of revision	OrigDwn	Checked	Rev'd	Apprv'd
0	24/04/2019	For issue	LW	TC	DJ	SH

Author
JACOBS
1180 Esplanade Road, Wymondley, Wokingham, RG41 3TU, UK.
Tel: +44(0)118 946 7000 Fax: +44(0)118 946 7001
www.jacobs.com

Client
Esso Petroleum Company, Limited
Ermy House,
Ermy Way,
Leatherhead,
Surrey,
KT22 8UX

Project
Esso Southampton to London Pipeline Project

Drawing title
ENVIRONMENTAL STATEMENT
GCN LICENCE - FIGURE F3.1
HABITAT CREATION, RESTORATION AND
ENHANCEMENT
APFP Reg. (2009) 5(2)(i)

Drawing Status	For Issue
Scale	1:4,000 @ A3 DO NOT SCALE

Jacobs No. B2325300
ProjectWise No. B2325300-JAC-000-ENV-DRG-001094

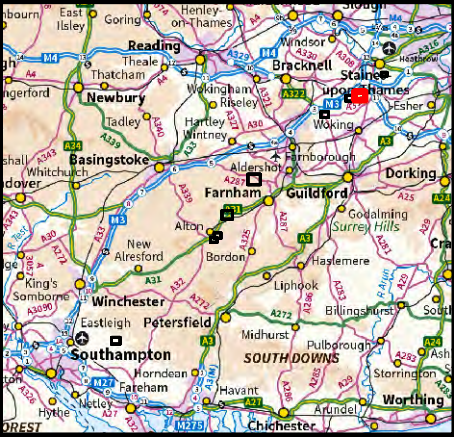
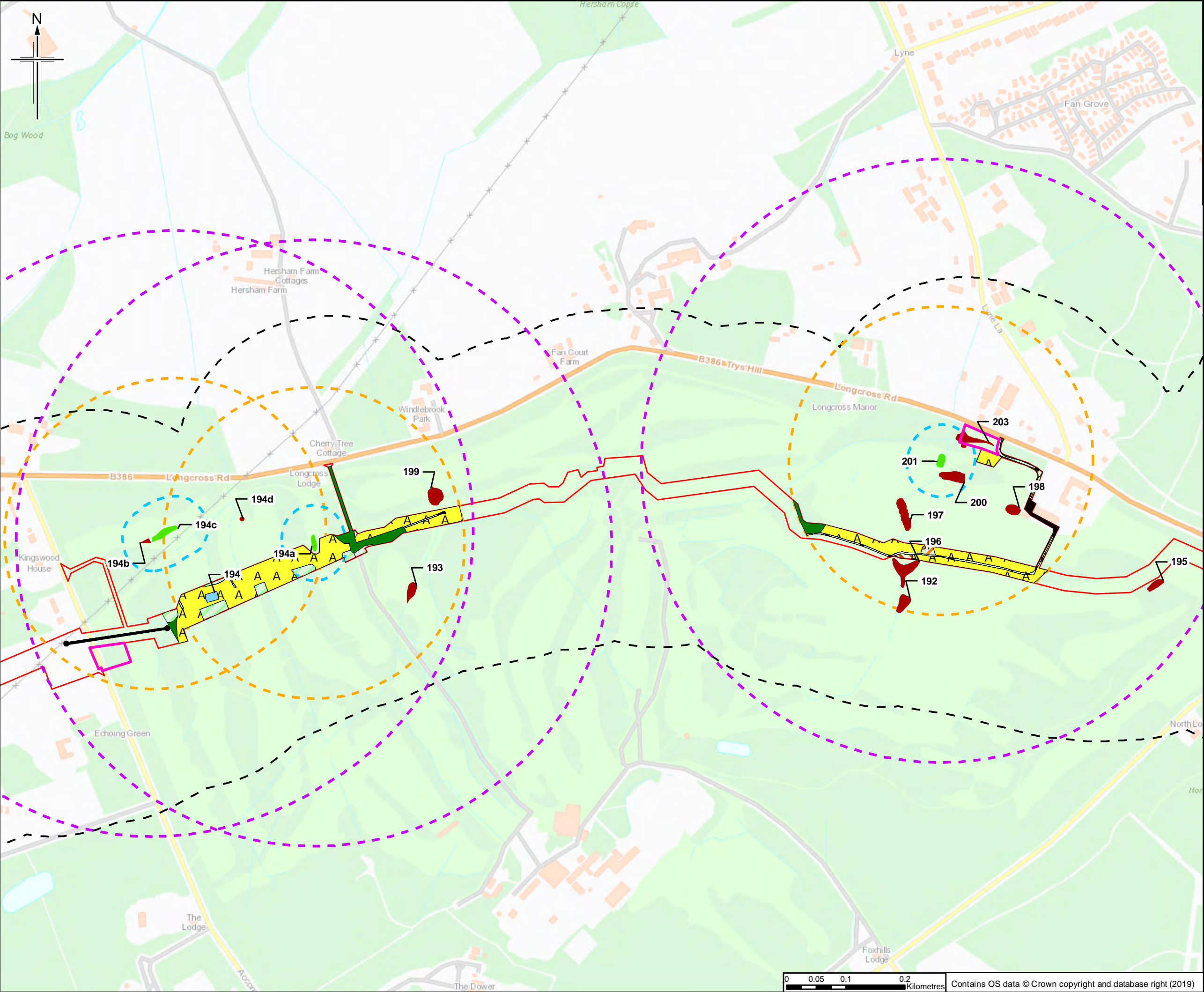
Drawing number
Figure E3.1 Sheet 7 of 10

Rev 0

This drawing is not to be used in whole or part other than for the intended purpose and project as defined on this drawing. Refer to the contract for full terms and conditions.



Contains OS data © Crown copyright and database right (2019)



- Legend**
- Order Limits
 - Order Limits 250m buffer
 - Positive GCN pond
 - Negative GCN pond
 - Pond not surveyed
 - Positive GCN pond**
 - 50m buffer
 - 250m buffer
 - 500m buffer
 - Trenchless crossing
 - Area within Order Limits set aside for ecological mitigation, no construction impacts predicted
 - Indicative refugia construction
 - Indicative hibernacula construction

Phase 1 habitat
For phase 1 legend please see sheet 10

Where possible, reinstatement of vegetation would generally be using the same or similar species to that removed (subject to restrictions for planting over and around pipeline easements) (G88).

Sheet displays part of Section F

Rev.	Rev. Date	Purpose of revision	OrigDwn	Checked	Rev'd	Apprv'd
0	24/04/2019	For issue	LW	TC	DJ	SH

Author
JACOBS
1180 Exeats Road, Wymondley, Wokingham, RG41 3TU, UK.
Tel: +44(0)118 946 7000 Fax: +44(0)118 946 7001
www.jacobs.com

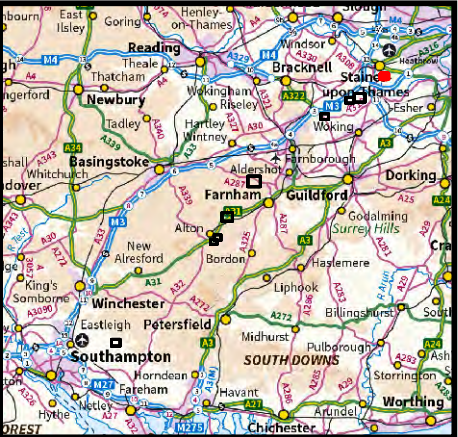
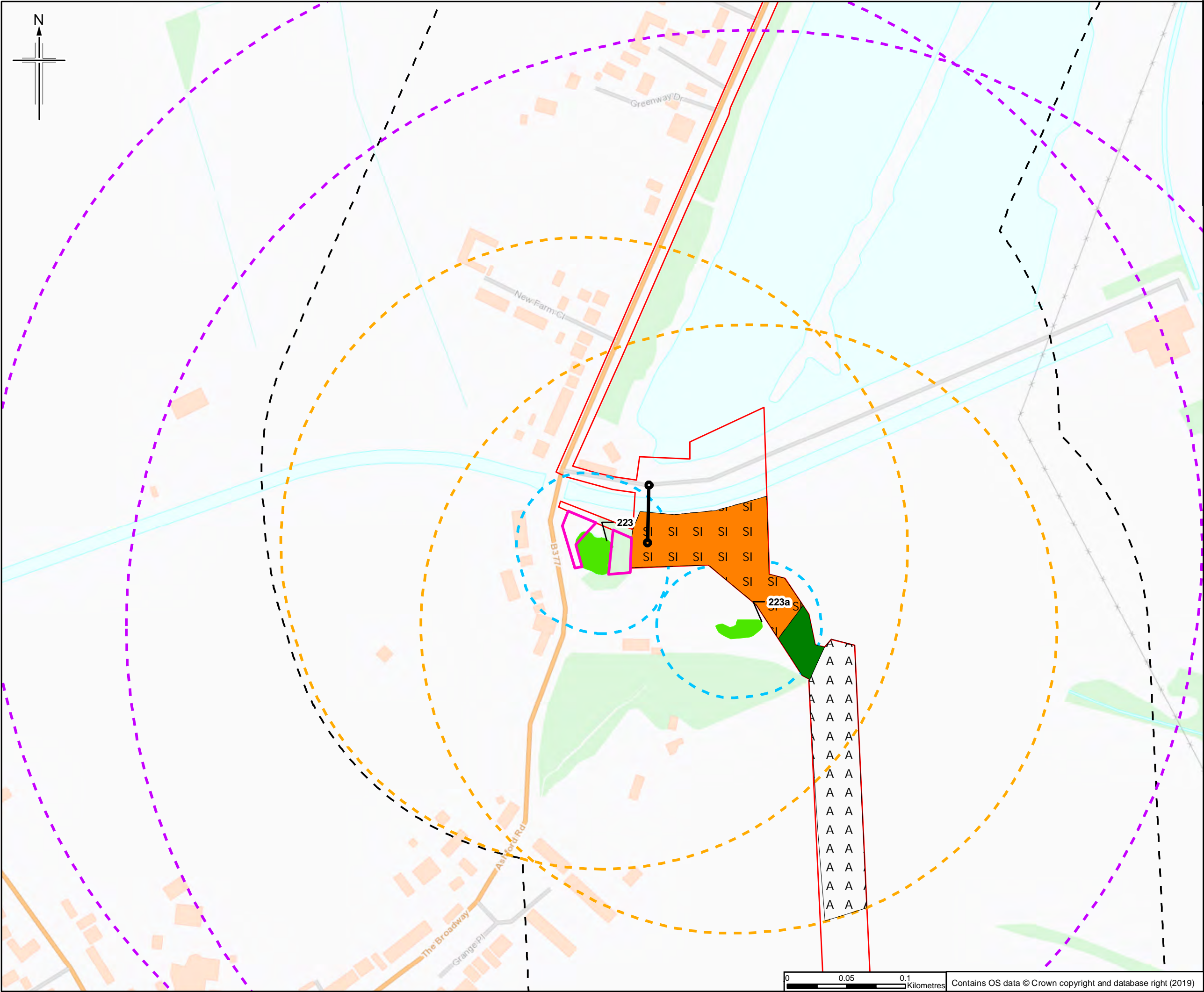
Client
Esso Petroleum Company, Limited
Ermyn House,
Ermyn Way,
Leatherhead,
Surrey,
KT22 8UX

Project
Esso Southampton to London Pipeline Project

Drawing title
**ENVIRONMENTAL STATEMENT
GCN LICENCE - FIGURE F3.1
HABITAT CREATION, RESTORATION AND
ENHANCEMENT
APFP Reg. (2009) 5(2)(i)**

Drawing Status	For Issue
Scale	1:6,000 @ A3 DO NOT SCALE
Jacobs No.	B2325300
ProjectWise No.	B2325300-JAC-000-ENV-DRG-001094
Drawing number	Figure E3.1 Sheet 8 of 10
Rev	0

This drawing is not to be used in whole or part other than for the intended purpose and project as defined on this drawing. Refer to the contract for full terms and conditions.



- Legend**
- Order Limits
 - Order Limits 250m buffer
 - Positive GCN pond
 - Negative GCN pond
 - Pond not surveyed
 - Positive GCN pond**
 - 50m buffer
 - 250m buffer
 - 500m buffer
 - Trenchless crossing
 - Area within Order Limits set aside for ecological mitigation, no construction impacts predicted
 - Indicative refugia construction
 - Indicative hibernacula construction

Phase 1 habitat
For phase 1 legend please see sheet 10

Where possible, reinstatement of vegetation would generally be using the same or similar species to that removed (subject to restrictions for planting over and around pipeline easements) (G88).

Sheet displays part of Section H

Rev.	Rev. Date	Purpose of revision	OrigDwn	Checked	Rev'd	Apprv'd
0	24/04/2019	For issue	LW	TC	DJ	SH

Author
JACOBS
1180 Esplanade Road, Weybridge, Wokingham, RG41 3TU, UK.
Tel: +44(0)118 946 7000 Fax: +44(0)118 946 7001
www.jacobs.com

Client
Esso Petroleum Company, Limited
Ermy House,
Ermy Way,
Leatherhead,
Surrey,
KT22 8UX

Project
 Southampton to London Pipeline Project























Drawing title
ENVIRONMENTAL STATEMENT
GCN LICENCE - FIGURE F3.1
HABITAT CREATION, RESTORATION AND
ENHANCEMENT
APFP Reg. (2009) 5(2)(l)

Drawing Status	For Issue
Scale	1:3,000 @ A3 DO NOT SCALE
Jacobs No.	B2325300
ProjectWise No.	B2325300-JAC-000-ENV-DRG-001094
Drawing number	Figure E3.1 Sheet 9 of 10
Rev	0

This drawing is not to be used in whole or part other than for the intended purpose and project as defined on this drawing. Refer to the contract for full terms and conditions.

Legend

Phase 1 habitat

-  A1.1.2; Woodland, Broadleaved, Plantation
-  A1.1.1; Woodland, Broadleaved, Semi-natural
-  A1.2.2; Woodland, Coniferous, Plantation
-  A2.1; Scrub, Dense/continuous
-  B1.1; Acid Grassland, Unimproved
-  B1.2; Acid Grassland, Semi-improved
-  B2.2; Neutral grassland, Semi-improved
-  B4; Improved grassland
-  B6; Poor semi-improved grassland
-  C1.1; Bracken, Continuous
-  C3.1; Other, Tall ruderal
-  D1.1; Dry dwarf shrub heath, Acid
-  D2; Wet dwarf shrub heath
-  E3.1; Fen, Valley mire
-  F1; Swamp
-  G2.1; Running water - eutrophic
-  J1.2; Cultivated/disturbed land, Amenity grassland
-  J1.1; Cultivated/disturbed land, Arable
-  J2.1.1; Boundaries, Intact hedge, Native species-rich
-  J2.1.2; Boundaries, Intact hedge, Species-poor
-  J3.6; Built-up areas, Buildings
-  J4; Bare ground

[illegible]



- Legend**
- Order Limits
 - Positive GCN pond
 - Positive GCN 250m buffer
 - Exclusion fence
 - Drift fence
 - Return fence (5m)
 - Area within Order Limits set aside for ecological mitigation, no construction impacts predicted

Sheet displays part of Section A

0	07/03/2019	For Issue	LW	TC	DJ	SH
Rev.	Rev. Date	Purpose of revision	OrigDwn	Checked	Rev'd	Apprv'd

JACOBS
1180 Epsom Road, Weybridge, Middlesex, TW20 2EX, UK
Tel: +44(0)181 946 7000 Fax: +44(0)181 946 7001
www.jacobs.com

Client
Esso Petroleum Company, Limited
Ermy House,
Ermy Way,
Leatherhead,
Surrey,
KT22 8UX


Project
 **Southampton to London Pipeline Project**

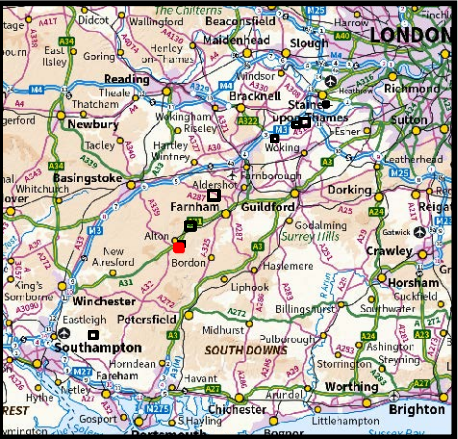
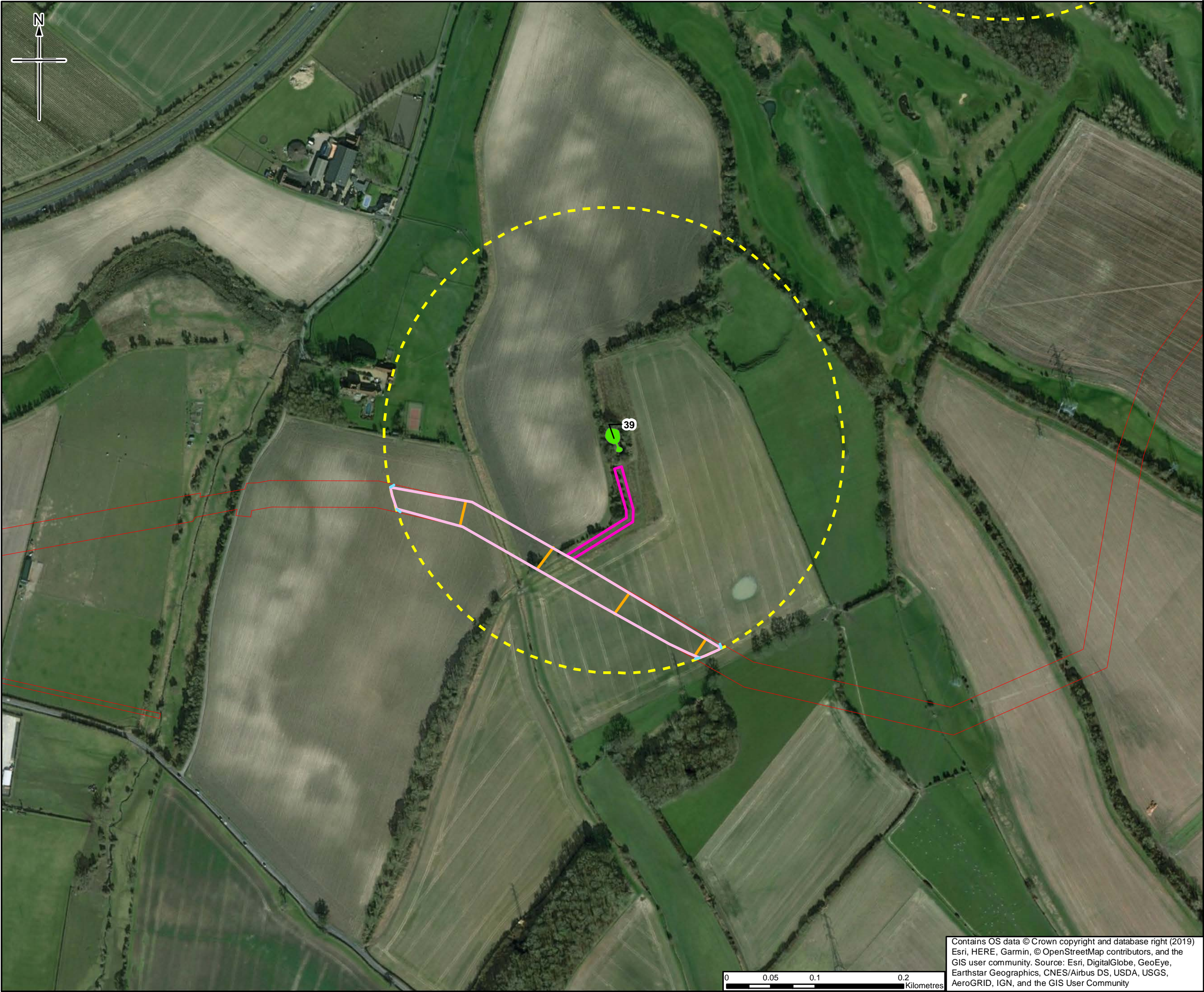
Drawing title
**ENVIRONMENTAL STATEMENT
GCN LICENCE - FIGURE E4A
CAPTURE AND EXCLUSION
APFP Reg. (2009) 5(2)(l)**

Drawing Status	For Issue
Scale	1:5,000 @ A3 DO NOT SCALE
Jacobs No.	B2325300
ProjectWise No.	B2325300-JAC-000-ENV-DRG-001095
Drawing number	Figure E4a Sheet 1 of 9
	Rev 0

This drawing is not to be used in whole or part other than for the intended purpose and project as defined on this drawing. Refer to the contract for full terms and conditions.

Contains OS data © Crown copyright and database right (2019)
Esri, HERE, Garmin, © OpenStreetMap contributors, and the
GIS user community. Source: Esri, DigitalGlobe, GeoEye,
Earthstar Geographics, CNES/Airbus DS, USDA, USGS,
AeroGRID, IGN, and the GIS User Community





- Legend**
- Order Limits
 - Positive GCN pond
 - Positive GCN 250m buffer
 - Exclusion fence
 - Drift fence
 - Return fence (5m)
 - Area within Order Limits set aside for ecological mitigation, no construction impacts predicted

Sheet displays part of Section C

0	07/03/2019	For Issue	LW	TC	DJ	SH
Rev.	Rev. Date	Purpose of revision	Orig/Dwn	Checked	Rev'd	Apprv'd

Author

JACOBS
1180 Ebbw Vale Road, Wymondley, Wokingham, RG41 3TU, UK.
Tel: +44(0)118 946 7000 Fax: +44(0)118 946 7001
www.jacobs.com

Client

Esso Petroleum Company, Limited
Ermyn House,
Ermyn Way,
Leatherhead,
Surrey,
KT22 8UX

Project

 Southampton to London Pipeline Project

Drawing title

ENVIRONMENTAL STATEMENT
GCN LICENCE - FIGURE E4A
CAPTURE AND EXCLUSION
APFP Reg. (2009) 5(2)(l)

Drawing Status	For Issue
Scale	1:4,000 @ A3 DO NOT SCALE
Jacobs No.	B2325300
ProjectWise No.	B2325300-JAC-000-ENV-DRG-001095
Drawing number	Figure E4a Sheet 2 of 9
Rev	0

This drawing is not to be used in whole or part other than for the intended purpose and project as defined on this drawing. Refer to the contract for full terms and conditions.

Contains OS data © Crown copyright and database right (2019)
Esri, HERE, Garmin, © OpenStreetMap contributors, and the
GIS user community. Source: Esri, DigitalGlobe, GeoEye,
Earthstar Geographics, CNES/Airbus DS, USDA, USGS,
AeroGRID, IGN, and the GIS User Community





- Legend**
- Order Limits
 - Positive GCN pond
 - Positive GCN 250m buffer
 - Exclusion fence
 - Drift fence
 - Return fence (5m)
 - Area within Order Limits set aside for ecological mitigation, no construction impacts predicted

Sheet displays part of Section C

Rev.	Rev. Date	Purpose of revision	OrigDwn	Checked	Rev'd	Apprv'd
0	07/03/2019	For Issue	LW	TC	DJ	SH

Author

JACOBS
1180 Epsom Road, Weybridge, Wokingham, RG41 3TU, UK.
Tel: +44(0)118 946 7000 Fax: +44(0)118 946 7001
www.jacobs.com

Client

Esso Petroleum Company, Limited
Ermyn House,
Ermyn Way,
Leatherhead,
Surrey,
KT22 8UX

Project

 Southampton to London Pipeline Project

Drawing title

ENVIRONMENTAL STATEMENT
GCN LICENCE - FIGURE E4A
CAPTURE AND EXCLUSION
APFP Reg. (2009) 5(2)(l)

Drawing Status	For Issue
Scale	1:3,000 @ A3 DO NOT SCALE

Jacobs No.	B2325300
ProjectWise No.	B2325300-JAC-000-ENV-DRG-001095

Drawing number	Figure E4a Sheet 3 of 9	Rev	0
----------------	-------------------------	-----	---

This drawing is not to be used in whole or part other than for the intended purpose and project as defined on this drawing. Refer to the contract for full terms and conditions.

Contains OS data © Crown copyright and database right (2019)
Esri, HERE, Garmin, © OpenStreetMap contributors, and the
GIS user community. Source: Esri, DigitalGlobe, GeoEye,
Earthstar Geographics, CNES/Airbus DS, USDA, USGS,
AeroGRID, IGN, and the GIS User Community



- Legend**
- Order Limits
 - Positive GCN pond
 - Positive GCN 250m buffer
 - Exclusion fence
 - Drift fence
 - Return fence (5m)
 - Area within Order Limits set aside for ecological mitigation, no construction impacts predicted

Sheet displays part of Section C

0	07/03/2019	For Issue	LW	TC	DJ	SH
Rev.	Rev. Date	Purpose of revision	Orig/Dwn	Checked	Rev'd	Apprv'd
Author						
JACOBS 1180 Esbale Road, Winchester, Wokingham, RG41 3TU, UK. Tel: +44(0)118 946 7000 Fax: +44(0)118 946 7001 www.jacobs.com						

Client
Esso Petroleum Company, Limited
Ermy House,
Ermy Way,
Leatherhead,
Surrey,
KT22 8UX

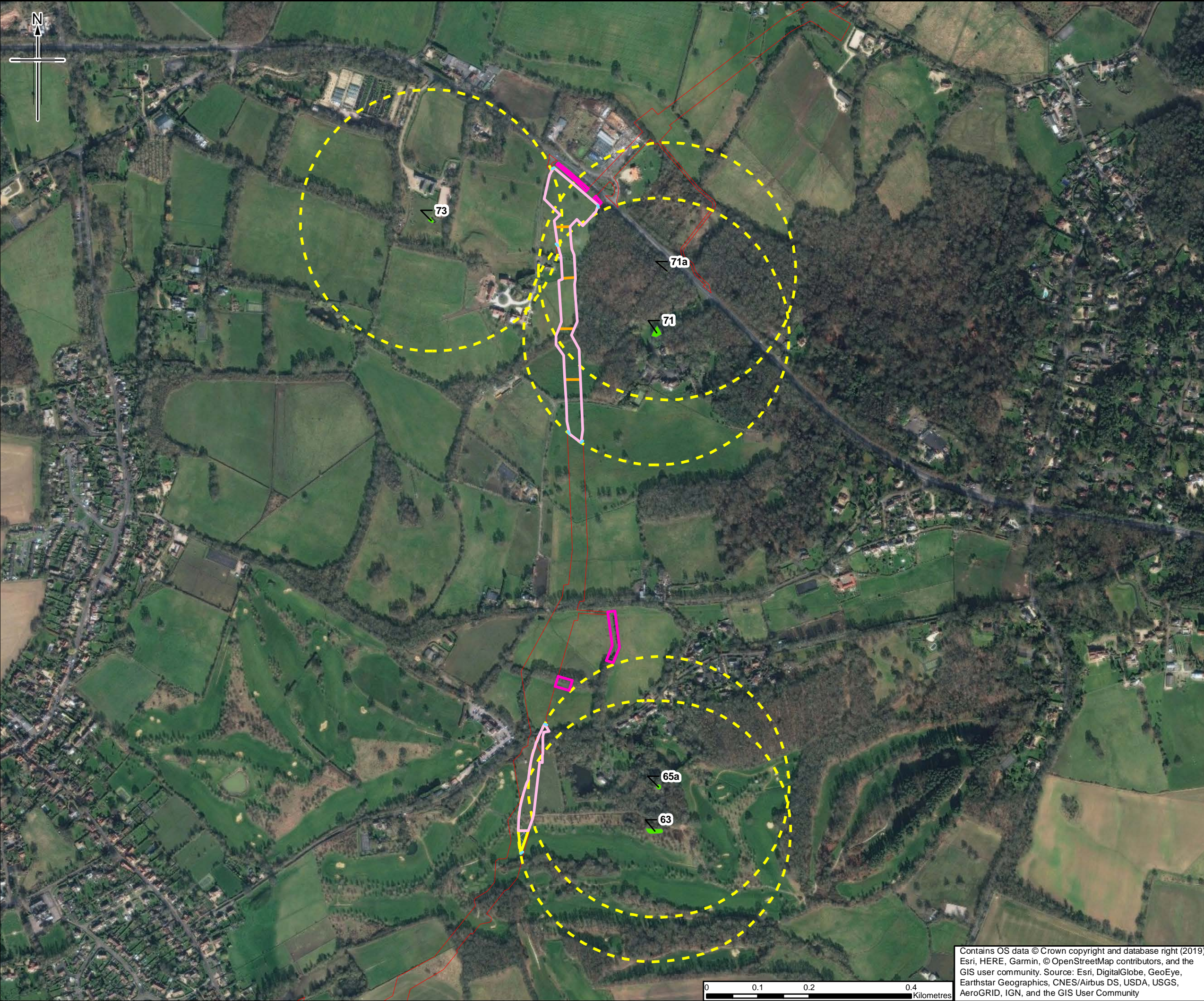


Drawing title
**ENVIRONMENTAL STATEMENT
GCN LICENCE - FIGURE E4A
CAPTURE AND EXCLUSION
APFP Reg. (2009) 5(2)(l)**

Drawing Status	For Issue
Scale	1:6,000 @ A3 DO NOT SCALE
Jacobs No.	B2325300
ProjectWise No.	B2325300-JAC-000-ENV-DRG-001095
Drawing number	Figure E4a Sheet 4 of 9
Rev	0

This drawing is not to be used in whole or part other than for the intended purpose and project as defined on this drawing. Refer to the contract for full terms and conditions.

Contains OS data © Crown copyright and database right (2019)
Esri, HERE, Garmin, © OpenStreetMap contributors, and the
GIS user community. Source: Esri, DigitalGlobe, GeoEye,
Earthstar Geographics, CNES/Airbus DS, USDA, USGS,
AeroGRID, IGN, and the GIS User Community



- Legend**
- Order Limits
 - Positive GCN pond
 - Positive GCN 250m buffer
 - Exclusion fence
 - Drift fence
 - Fairway fence
 - Return fence (5m)
 - Habitat manipulation and fingertip searching prior to any above ground works
 - Area within Order Limits set aside for ecological mitigation, no construction impacts predicted

Sheet displays part of Section D

0	07/03/2019	For Issue	LW	TC	DJ	SH
Rev.	Rev. Date	Purpose of revision	Orig/Dwn	Checked	Rev'd	Apprv'd

JACOBS
1180 Esplanade Road, Weybridge, Middlesex, TW20 2EX, UK
Tel: +44(0)118 946 7000 Fax: +44(0)118 946 7001
www.jacobs.com

Client
Esso Petroleum Company, Limited
Ermyn House,
Ermyn Way,
Leatherhead,
Surrey,
KT22 8UX

Project
 Southampton to London Pipeline Project

Drawing title
ENVIRONMENTAL STATEMENT
GCN LICENCE - FIGURE E4A
CAPTURE AND EXCLUSION
APFP Reg. (2009) 5(2)(l)

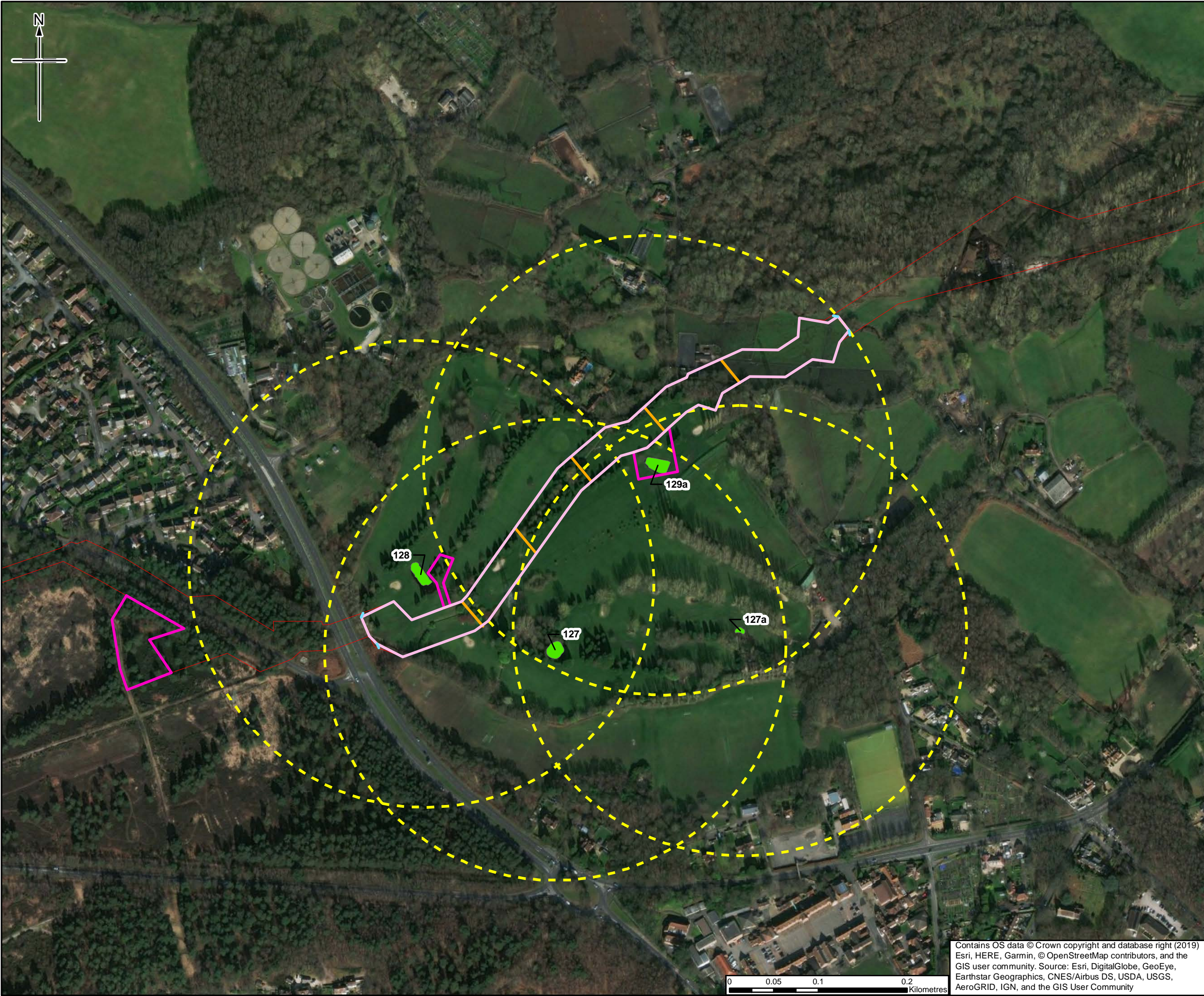
Drawing Status	For Issue
Scale	1:7,000 @ A3 DO NOT SCALE

Jacobs No.	B2325300
ProjectWise No.	B2325300-JAC-000-ENV-DRG-001095

Drawing number	Figure E4a Sheet 5 of 9	Rev	0
----------------	-------------------------	-----	---

This drawing is not to be used in whole or part other than for the intended purpose and project as defined on this drawing. Refer to the contract for full terms and conditions.

Contains OS data © Crown copyright and database right (2019)
Esri, HERE, Garmin, © OpenStreetMap contributors, and the
GIS user community. Source: Esri, DigitalGlobe, GeoEye,
Earthstar Geographics, CNES/Airbus DS, USDA, USGS,
AeroGRID, IGN, and the GIS User Community



- Legend**
- Order Limits
 - Positive GCN pond
 - Positive GCN 250m buffer
 - Exclusion fence
 - Drift fence
 - Return fence (5m)
 - Area within Order Limits set aside for ecological mitigation, no construction impacts predicted

Sheet displays part of Section F

0	07/03/2019	For Issue	LW	TC	DJ	SH
Rev.	Rev. Date	Purpose of revision	Orig/Dwn	Checkd	Rev'd	Apprv'd
Author						

JACOBS
1180 Epsom Road, Weybridge, Middlesex, TW20 2EX, UK
Tel: +44(0)118 946 7000 Fax: +44(0)118 946 7001
www.jacobs.com

Client
Esso Petroleum Company, Limited
Ermy House,
Ermy Way,
Leatherhead,
Surrey,
KT22 8UX

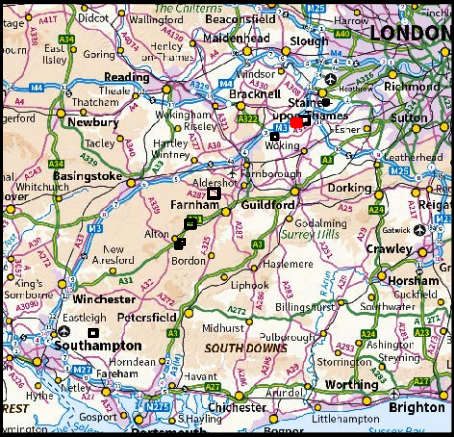
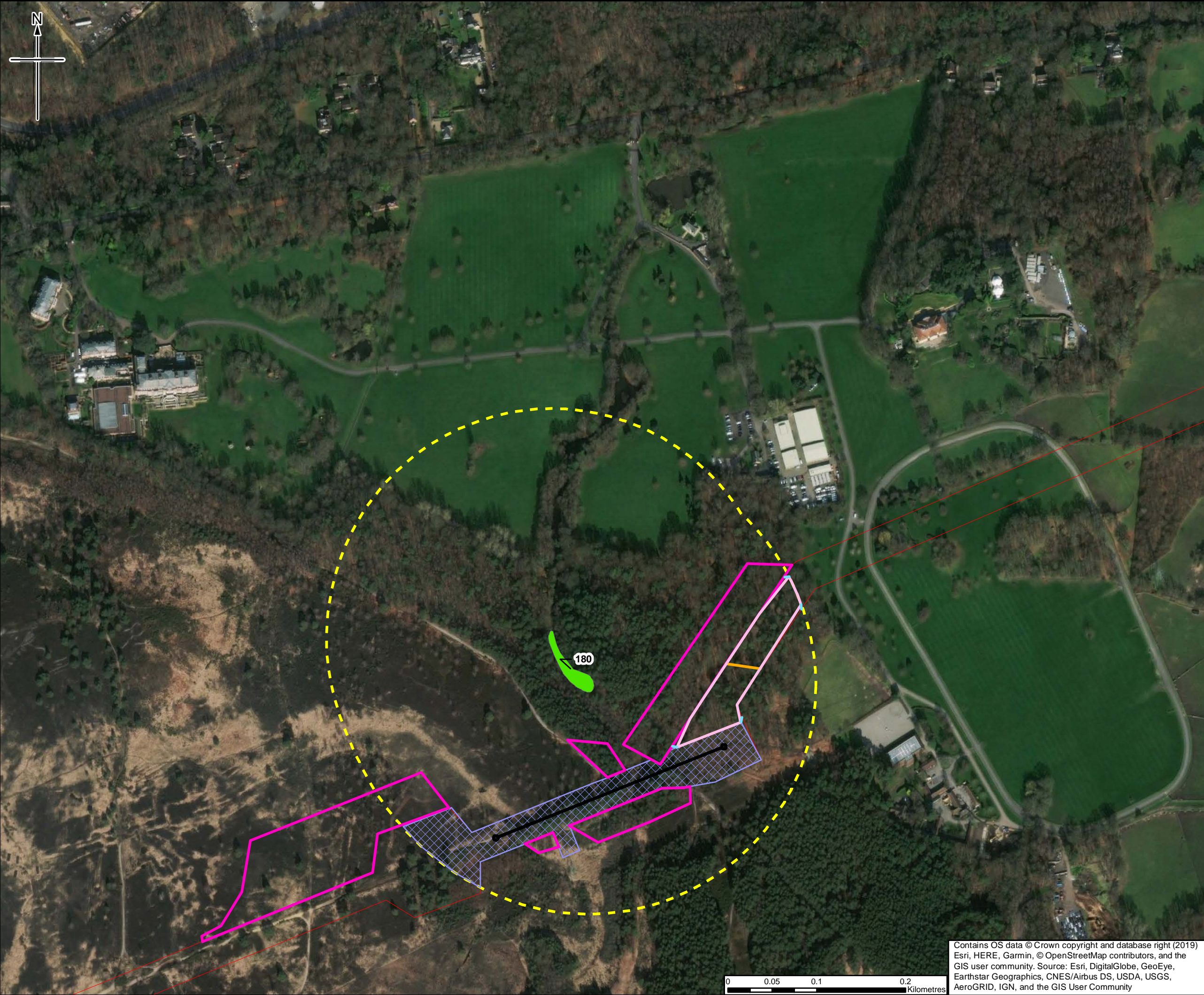
Project
 Southamton to London Pipeline Project

Drawing title
**ENVIRONMENTAL STATEMENT
GCN LICENCE - FIGURE E4A
CAPTURE AND EXCLUSION
APFP Reg. (2009) 5(2)(l)**

Drawing Status	For Issue
Scale	1:4,000 @ A3 DO NOT SCALE
Jacobs No.	B2325300
ProjectWise No.	B2325300-JAC-000-ENV-DRG-001095
Drawing number	Figure E4a Sheet 6 of 9
Rev	0

This drawing is not to be used in whole or part other than for the intended purpose and project as defined on this drawing. Refer to the contract for full terms and conditions.

Contains OS data © Crown copyright and database right (2019) Esri, HERE, Garmin, © OpenStreetMap contributors, and the GIS user community. Source: Esri, DigitalGlobe, GeoEye, Earthstar Geographics, CNES/Airbus DS, USDA, USGS, AeroGRID, IGN, and the GIS User Community



- Legend**
- Order Limits
 - Trenchless crossing
 - Positive GCN pond
 - Positive GCN 250m buffer
 - Exclusion fence
 - Drift fence
 - Return fence (5m)
 - Habitat manipulation and fingertip searching prior to any above ground works
 - Area within Order Limits set aside for ecological mitigation, no construction impacts predicted

Sheet displays part of Section F

0	07/03/2019	For Issue	LW	TC	DJ	SH
Rev.	Rev. Date	Purpose of revision	Orig/Dwn	Checked	Rev'd	Apprv'd

Author

JACOBS
1180 Ebsdale Road, Weymouth, Dorset, Dorset, UK
Tel: +44(0)118 946 7000 Fax: +44(0)118 946 7001
www.jacobs.com

Client

Esso Petroleum Company, Limited
Ermy House,
Ermy Way,
Leatherhead,
Surrey,
KT22 8UX

Project

 Southampton to London Pipeline Project

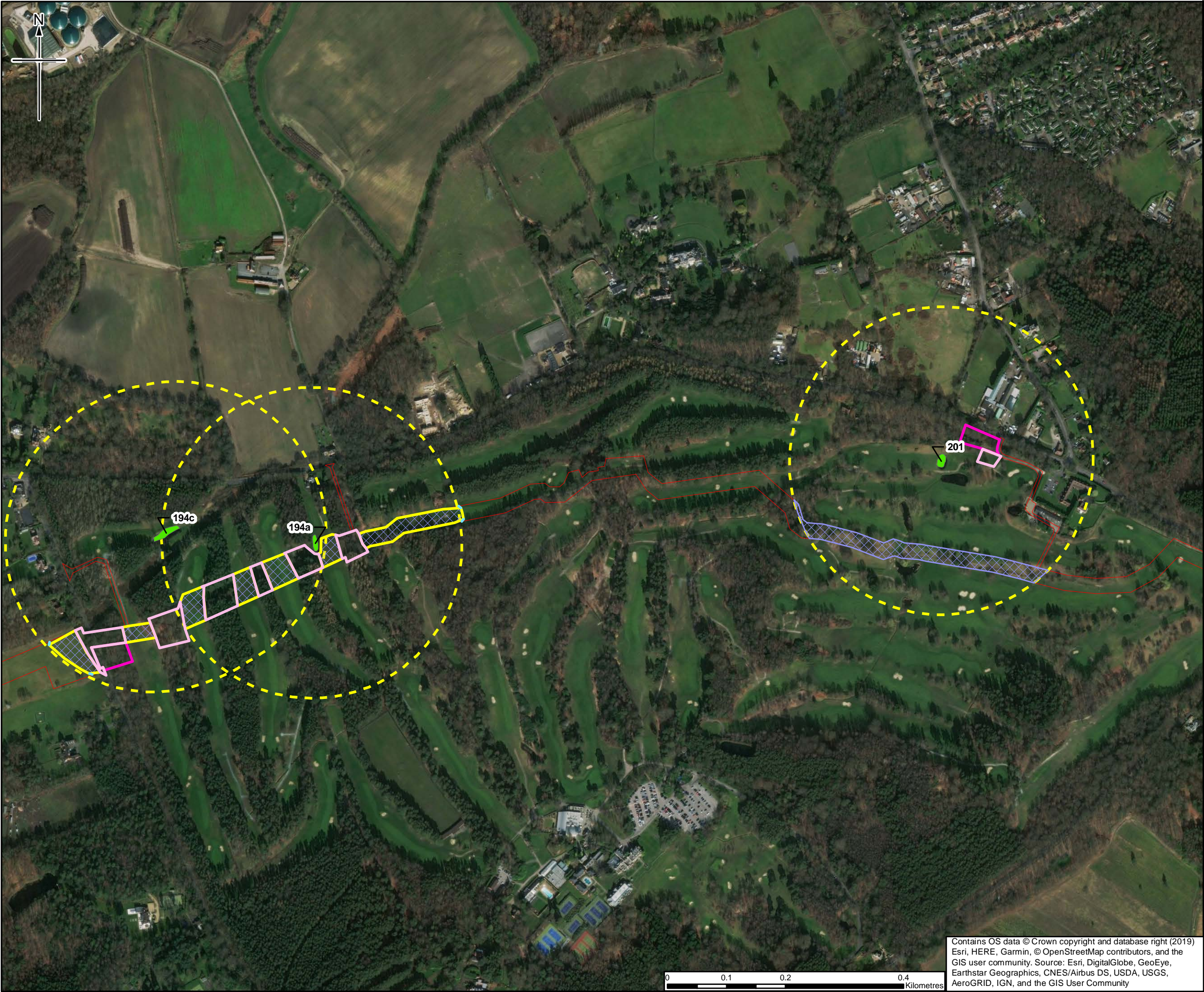
Drawing title

ENVIRONMENTAL STATEMENT
GCN LICENCE - FIGURE E4A
CAPTURE AND EXCLUSION
APFP Reg. (2009) 5(2)(l)

Drawing Status	For Issue
Scale	1:4,000 @ A3 DO NOT SCALE
Jacobs No.	B2325300
ProjectWise No.	B2325300-JAC-000-ENV-DRG-001095
Drawing number	Figure E4a Sheet 7 of 9
	Rev 0

This drawing is not to be used in whole or part other than for the intended purpose and project as defined on this drawing. Refer to the contract for full terms and conditions.

Contains OS data © Crown copyright and database right (2019)
Esri, HERE, Garmin, © OpenStreetMap contributors, and the
GIS user community. Source: Esri, DigitalGlobe, GeoEye,
Earthstar Geographics, CNES/Airbus DS, USDA, USGS,
AeroGRID, IGN, and the GIS User Community



- Legend**
- Order Limits
 - Positive GCN pond
 - Positive GCN 250m buffer
 - Exclusion fence
 - Fairway fence
 - Return fence (5m)
 - Habitat manipulation and fingertip searching prior to any above ground works
 - Area within Order Limits set aside for ecological mitigation, no construction impacts predicted

Sheet displays part of Section F

0	07/03/2019	For Issue	LW	TC	DJ SH
Rev.	Rev. Date	Purpose of revision	Orig/Dwn	Checkd	Rev'd Apprv'd

Author

JACOBS
1180 Exelsare Road, Wymondley, Wokingham, RG41 3TU, UK.
Tel: +44(0)118 946 7000 Fax: +44(0)118 946 7001
www.jacobs.com

Client

Eso Petroleum Company, Limited
Ermy House,
Ermy Way,
Leatherhead,
Surrey,
KT22 8UX

Project

 Southampton to London Pipeline Project

Drawing title

ENVIRONMENTAL STATEMENT
GCN LICENCE - FIGURE E4A
CAPTURE AND EXCLUSION
APFP Reg. (2009) 5(2)(l)

Drawing Status	For Issue
Scale	1:6,000 @ A3 DO NOT SCALE

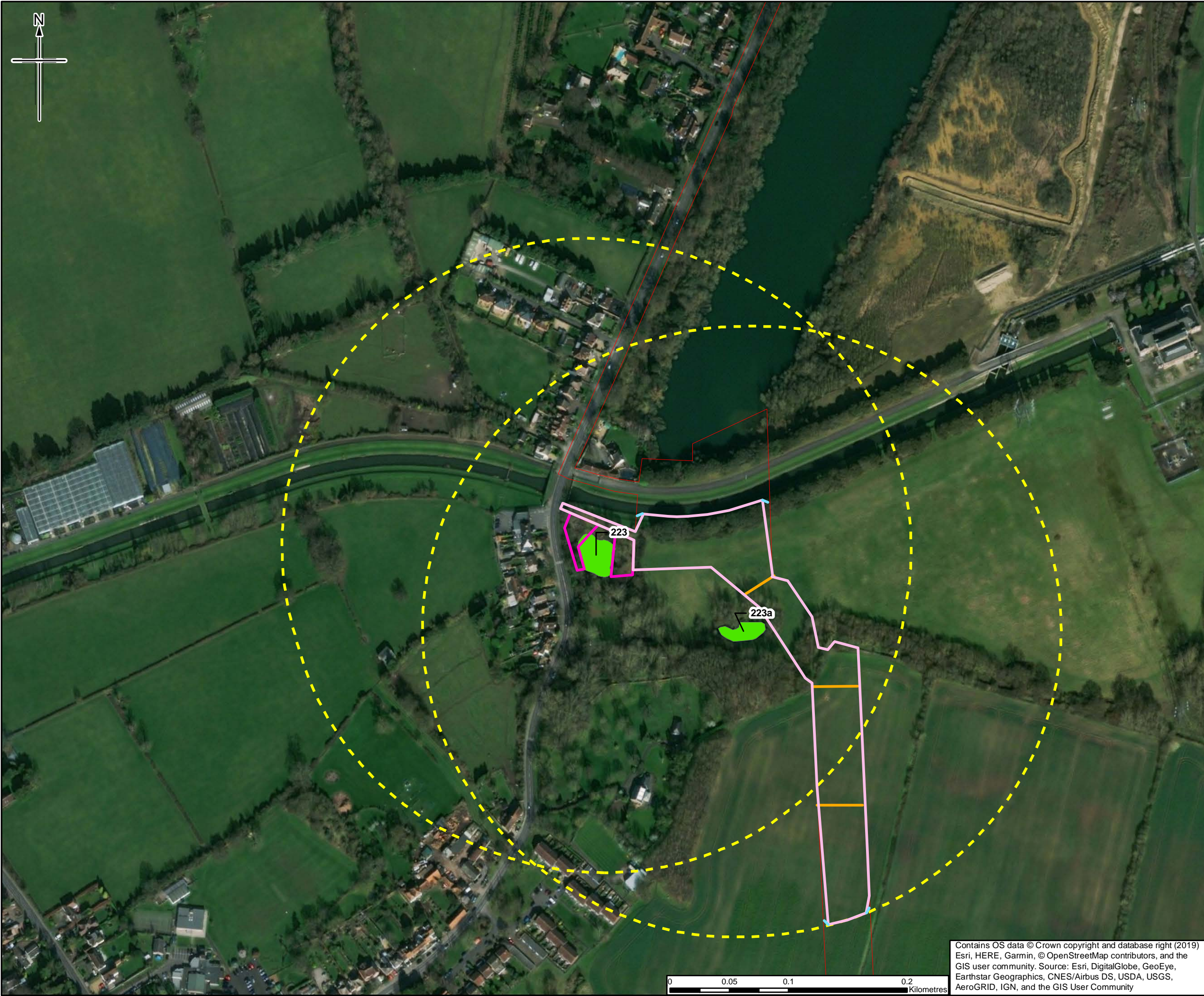
Jacobs No.	B2325300
ProjectWise No.	B2325300-JAC-000-ENV-DRG-001095

Drawing number	Figure E4a Sheet 8 of 9	Rev	0
----------------	-------------------------	-----	---

This drawing is not to be used in whole or part other than for the intended purpose and project as defined on this drawing. Refer to the contract for full terms and conditions.

Contains OS data © Crown copyright and database right (2019)
Esri, HERE, Garmin, © OpenStreetMap contributors, and the
GIS user community. Source: Esri, DigitalGlobe, GeoEye,
Earthstar Geographics, CNES/Airbus DS, USDA, USGS,
AeroGRID, IGN, and the GIS User Community





- Legend**
- Order Limits
 - Positive GCN pond
 - Positive GCN 250m buffer
 - Exclusion fence
 - Drift fence
 - Return fence (5m)
 - Area within Order Limits set aside for ecological mitigation, no construction impacts predicted

Sheet displays part of Section H

0	07/03/2019	For Issue	LW	TC	DJ	SH
Rev.	Rev. Date	Purpose of revision	Orig/Dwn	Checked	Rev'd	Apprv'd

Author

JACOBS
1180 Epsom Road, Weybridge, Wokingham, RG41 3TU, UK.
Tel: +44(0)118 946 7000 Fax: +44(0)118 946 7001
www.jacobs.com

Client

Esso Petroleum Company, Limited
Ermy House,
Ermy Way,
Leatherhead,
Surrey,
KT22 8UX

Project

 Southampton to London Pipeline Project

Drawing title

ENVIRONMENTAL STATEMENT
GCN LICENCE - FIGURE E4A
CAPTURE AND EXCLUSION
APFP Reg. (2009) 5(2)(l)

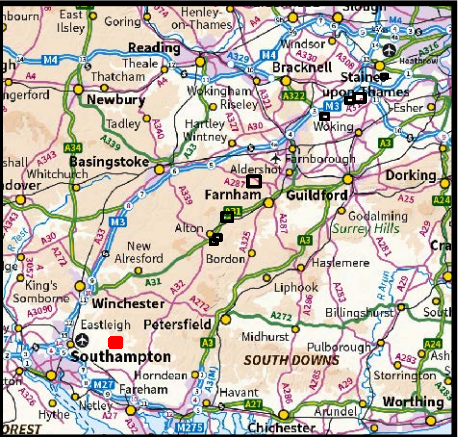
Drawing Status	For Issue
Scale	1:3,000 @ A3 DO NOT SCALE

Jacobs No.	B2325300
ProjectWise No.	B2325300-JAC-000-ENV-DRG-001095

Drawing number	Figure E4a Sheet 9 of 9	Rev	0
----------------	-------------------------	-----	---

This drawing is not to be used in whole or part other than for the intended purpose and project as defined on this drawing. Refer to the contract for full terms and conditions.

Contains OS data © Crown copyright and database right (2019)
Esri, HERE, Garmin, © OpenStreetMap contributors, and the
GIS user community. Source: Esri, DigitalGlobe, GeoEye,
Earthstar Geographics, CNES/Airbus DS, USDA, USGS,
AeroGRID, IGN, and the GIS User Community



- Legend**
- Order Limits
 - Order Limits 250m buffer
 - Section break
 - Section break
 - Positive GCN pond
 - Negative GCN pond
 - Pond not surveyed
 - Indicative refugia construction
 - Indicative hibernacula construction

Sheet displays part of Section A

Rev.	Rev. Date	Purpose of revision	Orig/Dwn	Checkd	Rev'd	Apprv'd
0	24/04/2019	For Issue	LW	TC	DJ	SH

JACOBS
1180 Exshaw Road, Wymondley, Wokingham, RG41 3TU, UK.
Tel: +44(0)118 946 7000 Fax: +44(0)118 946 7001
www.jacobs.com

Client
Esso Petroleum Company, Limited
Ermyn House,
Ermyn Way,
Leatherhead,
Surrey,
KT22 8UX

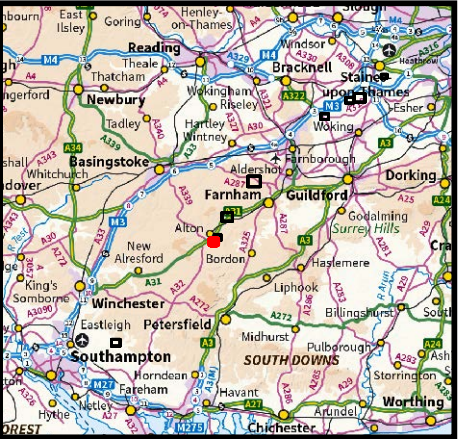
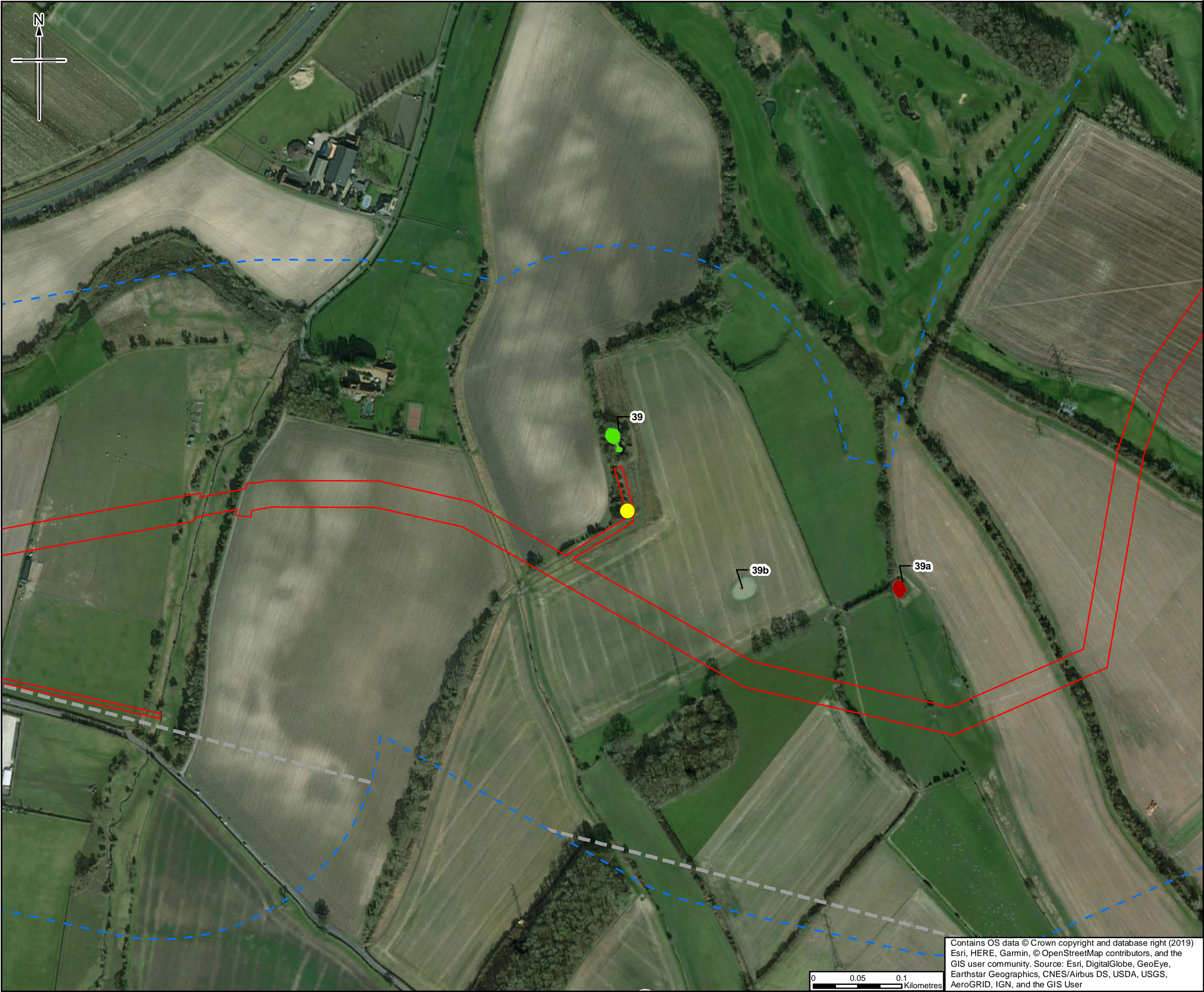
Project
 Southampton to London
Pipeline Project

Drawing title
ENVIRONMENTAL STATEMENT
GCN LICENCE - FIGURE F1
FINAL DEVELOPMENT LAYOUT
APFP Reg. (2009) 5(2)(l)

Drawing Status	For Issue
Scale	1:5,000 @ A3 DO NOT SCALE
Jacobs No.	B2325300
ProjectWise No.	B2325300-JAC-000-ENV-DRG-001096
Drawing number	Figure F1 Sheet 1 of 9
Rev	0

This drawing is not to be used in whole or part other than for the intended purpose and project as defined on this drawing. Refer to the contract for full terms and conditions.

Contains OS data © Crown copyright and database right (2019)
Esri, HERE, Garmin, © OpenStreetMap contributors, and the
GIS user community. Source: Esri, DigitalGlobe, GeoEye,
Earthstar Geographics, CNES/Airbus DS, USDA, USGS,
AeroGRID, IGN, and the GIS User



- Legend**
- Order Limits
 - Order Limits 250m buffer
 - Section break
 - Section break
 - Positive GCN pond
 - Negative GCN pond
 - Pond not surveyed
 - Indicative refugia construction
 - Indicative hibernacula construction

Sheet displays part of Section C

Rev.	Rev. Date	Purpose of revision	Orig/Dwn	Checkd	Rev'd	Apprv'd
0	24/04/2019	For Issue	LW	TC	DJ	SH

Author

JACOBS
1180 Epsom Road, Wokingham, RG41 3TU, UK.
Tel: +44(0)118 946 7000 Fax: +44(0)118 946 7001
www.jacobs.com

Client

Esso Petroleum Company, Limited
Ermy House,
Ermy Way,
Leatherhead,
Surrey,
KT22 8UX

Project

 Southampton to London Pipeline Project

Drawing title

ENVIRONMENTAL STATEMENT
GCN LICENCE - FIGURE F1
FINAL DEVELOPMENT LAYOUT
APFP Reg. (2009) 5(2)(l)

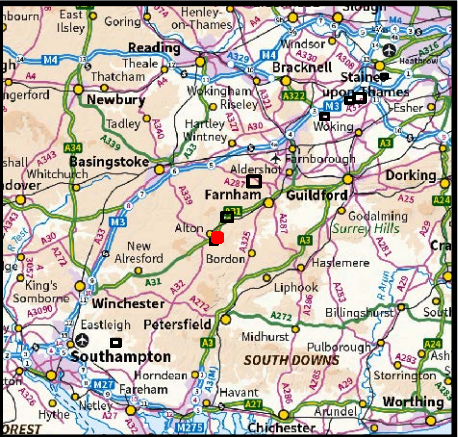
Drawing Status	For Issue
Scale	1:4,000 @ A3 DO NOT SCALE

Jacobs No.	B2325300
ProjectWise No.	B2325300-JAC-000-ENV-DRG-001096

Drawing number	Figure F1 Sheet 2 of 9	Rev	0
----------------	------------------------	-----	---

This drawing is not to be used in whole or part other than for the intended purpose and project as defined on this drawing. Refer to the contract for full terms and conditions.

Contains OS data © Crown copyright and database right (2019)
Esri, HERE, Garmin, © OpenStreetMap contributors, and the
GIS user community. Source: Esri, DigitalGlobe, GeoEye,
Earthstar Geographics, CNES/Airbus DS, USDA, USGS,
AeroGRID, IGN, and the GIS User



- Legend**
- Order Limits
 - Order Limits 250m buffer
 - Section break
 - Section break
 - Positive GCN pond
 - Negative GCN pond
 - Pond not surveyed
 - Indicative refugia construction
 - Indicative hibernacula construction

Sheet displays part of Section C

Rev.	Rev. Date	Purpose of revision	OrigDwn	Checked	Rev'd	Apprv'd
0	24/04/2019	For Issue	LW	TC	DJ	SH

Author
JACOBS
1180 Epsom Road, Weybridge, Wokingham, RG41 3TU, UK.
Tel: +44(0)118 946 7000 Fax: +44(0)118 946 7001
www.jacobs.com

Client
Esso Petroleum Company, Limited
Ermyn House,
Ermyn Way,
Leatherhead,
Surrey,
KT22 8UX

Project
 Southampton to London
Pipeline Project

Drawing title
ENVIRONMENTAL STATEMENT
GCN LICENCE - FIGURE F1
FINAL DEVELOPMENT LAYOUT
APFP Reg. (2009) 5(2)(l)

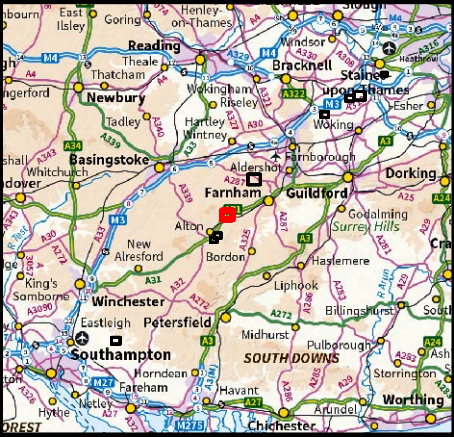
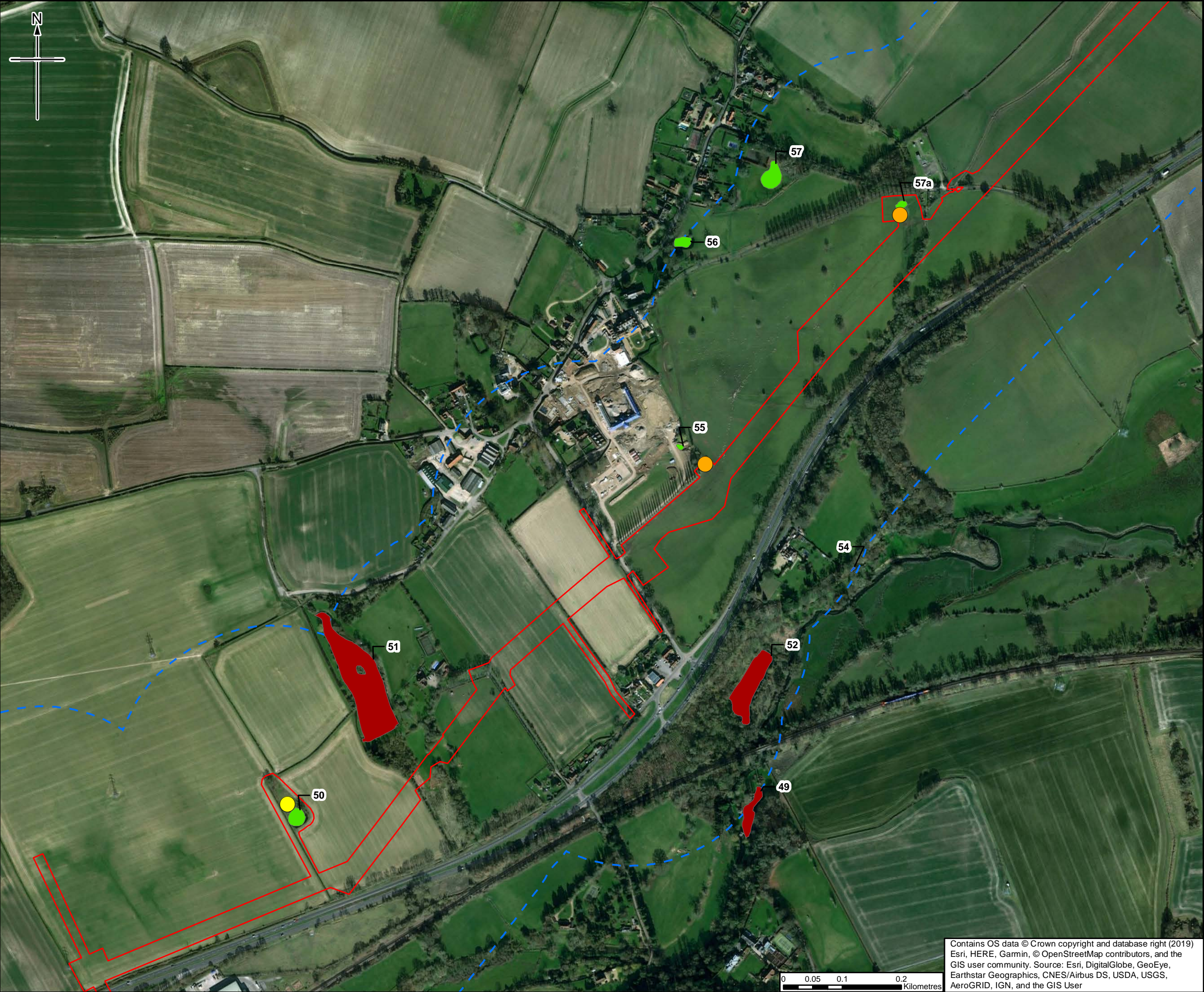
Drawing Status	For Issue
Scale	1:3,000 @ A3 DO NOT SCALE

Jacobs No. B2325300
ProjectWise No. B2325300-JAC-000-ENV-DRG-001096

Drawing number
Figure F1 Sheet 3 of 9

Rev
0

Contains OS data © Crown copyright and database right (2019)
Esri, HERE, Garmin, © OpenStreetMap contributors, and the
GIS user community. Source: Esri, DigitalGlobe, GeoEye,
Earthstar Geographics, CNES/Airbus DS, USDA, USGS,
AeroGRID, IGN, and the GIS User



Legend

- Order Limits
- Order Limits 250m buffer
- Section break
- Section break
- Positive GCN pond
- Negative GCN pond
- Pond not surveyed
- Indicative refugia construction
- Indicative hibernacula construction

Sheet displays part of Section C

0	24/04/2019	For Issue	LW	TC	DJ	SH
Rev.	Rev. Date	Purpose of revision	Orig/Dwn	Checked	Rev'd	Apprv'd
Author						

JACOBS

1180 Epsom Road, Wymondley, Wokingham, RG41 3TU, UK.
Tel: +44(0)118 946 7000 Fax: +44(0)118 946 7001
www.jacobs.com

Client

Esso Petroleum Company, Limited
Ermyn House,
Ermyn Way,
Leatherhead,
Surrey,
KT22 8UX

Project

Esso Southampton to London Pipeline Project

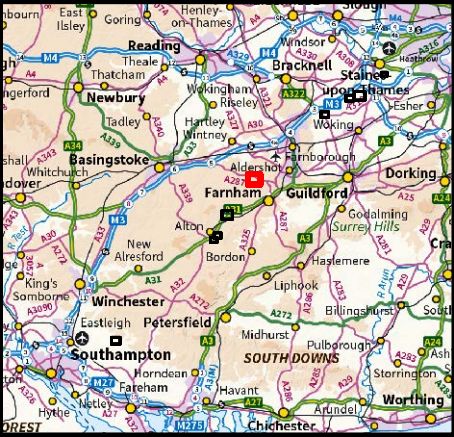
Drawing title

ENVIRONMENTAL STATEMENT
GCN LICENCE - FIGURE F1
FINAL DEVELOPMENT LAYOUT
APFP Reg. (2009) 5(2)(l)

Drawing Status	For Issue	
Scale	1:6,000 @ A3	DO NOT SCALE
Jacobs No.	B2325300	
ProjectWise No.	B2325300-JAC-000-ENV-DRG-001096	
Drawing number	Figure F1 Sheet 4 of 9	Rev 0

This drawing is not to be used in whole or part other than for the intended purpose and project as defined on this drawing. Refer to the contract for full terms and conditions.

Contains OS data © Crown copyright and database right (2019) Esri, HERE, Garmin, © OpenStreetMap contributors, and the GIS user community. Source: Esri, DigitalGlobe, GeoEye, Earthstar Geographics, CNES/Airbus DS, USDA, USGS, AeroGRID, IGN, and the GIS User



- Legend**
- Order Limits
 - Order Limits 250m buffer
 - Section break
 - Section break
 - Positive GCN pond
 - Negative GCN pond
 - Pond not surveyed
 - Indicative refugia construction
 - Indicative hibernacula construction

Sheet displays part of Section D

Rev.	Rev. Date	Purpose of revision	Orig/Dwn	Checkd	Rev'd	Apprv'd
0	24/04/2019	For Issue	LW	TC	DJ	SH

JACOBS
1180 Epsom Road, Weybridge, Middlesex, Surrey, UK
Tel: +44(0)118 946 7000 Fax: +44(0)118 946 7001
www.jacobs.com

Client
Esso Petroleum Company, Limited
Ermy House,
Ermy Way,
Leatherhead,
Surrey,
KT22 8UX

Project
 Southampton to London Pipeline Project


Drawing title
ENVIRONMENTAL STATEMENT
GCN LICENCE - FIGURE F1
FINAL DEVELOPMENT LAYOUT
APFP Reg. (2009) 5(2)(l)

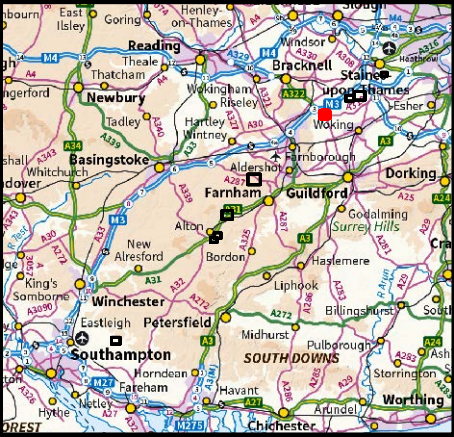
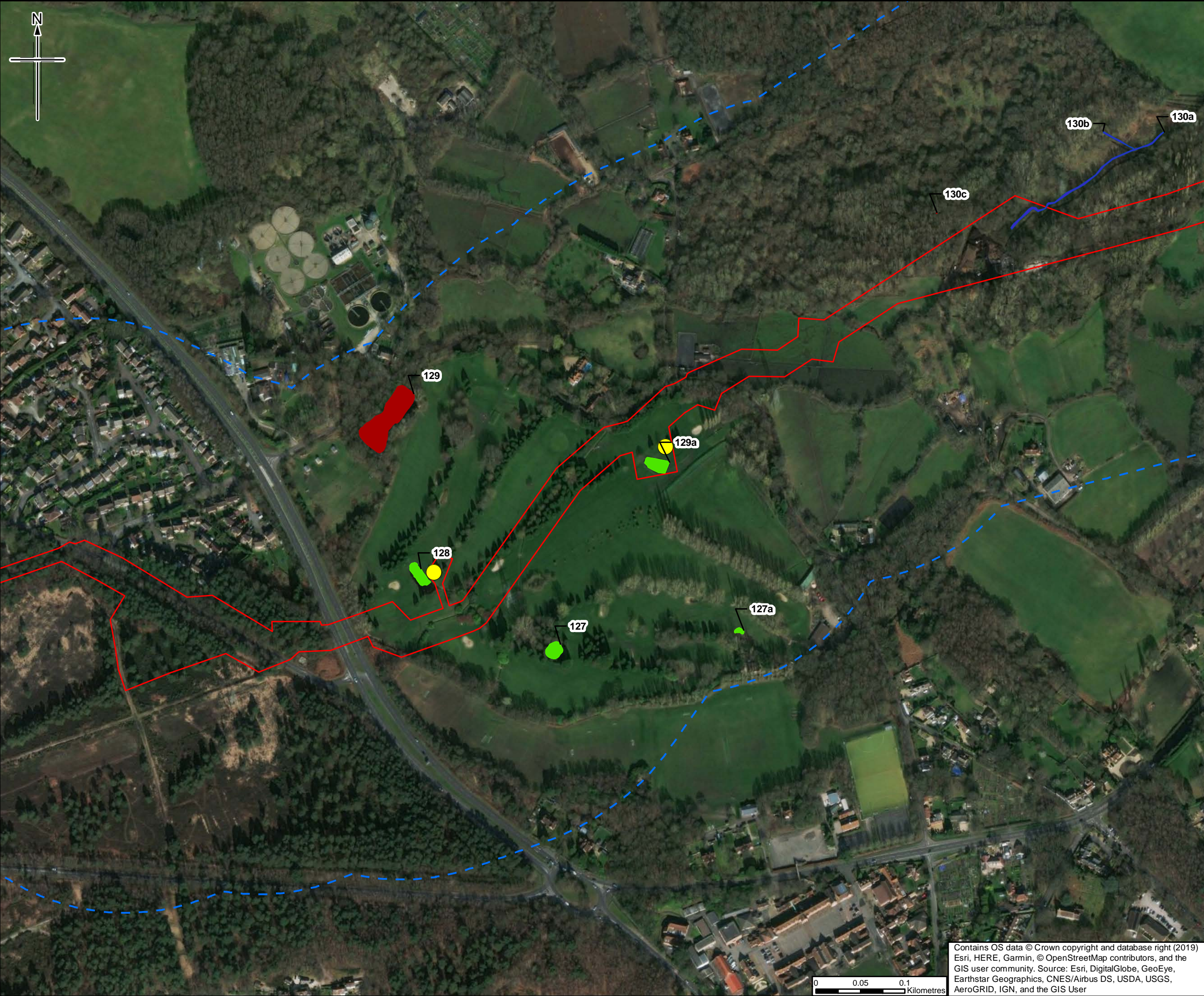
Drawing Status	For Issue
Scale	1:7,000 @ A3 DO NOT SCALE

Jacobs No.	B2325300
ProjectWise No.	B2325300-JAC-000-ENV-DRG-001096

Drawing number	Figure F1 Sheet 5 of 9	Rev	0
----------------	------------------------	-----	---

Contains OS data © Crown copyright and database right (2019)
Esri, HERE, Garmin, © OpenStreetMap contributors, and the
GIS user community. Source: Esri, DigitalGlobe, GeoEye,
Earthstar Geographics, CNES/Airbus DS, USDA, USGS,
AeroGRID, IGN, and the GIS User





- Legend**
- Order Limits
 - Order Limits 250m buffer
 - Section break
 - Section break
 - Positive GCN pond
 - Negative GCN pond
 - Pond not surveyed
 - Indicative refugia construction
 - Indicative hibernacula construction

Sheet displays part of Section F

0	24/04/2019	For Issue	LW	TC	DJ	SH
Rev.	Rev. Date	Purpose of revision	Orig/Dwn	Checked	Rev'd	Apprv'd

JACOBS
1180 Epsom Road, Weybridge, Middlesex, TW20 2EX, UK
Tel: +44(0)118 946 7000 Fax: +44(0)118 946 7001
www.jacobs.com

Client
Esso Petroleum Company, Limited
Ermyn House,
Ermyn Way,
Leatherhead,
Surrey,
KT22 8UX

Project
 **Southampton to London Pipeline Project**

Drawing title
**ENVIRONMENTAL STATEMENT
GCN LICENCE - FIGURE F1
FINAL DEVELOPMENT LAYOUT
APFP Reg. (2009) 5(2)(l)**

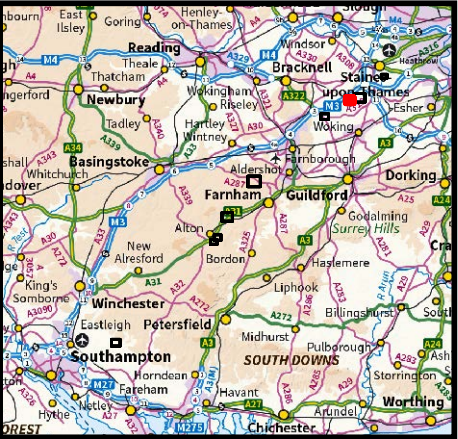
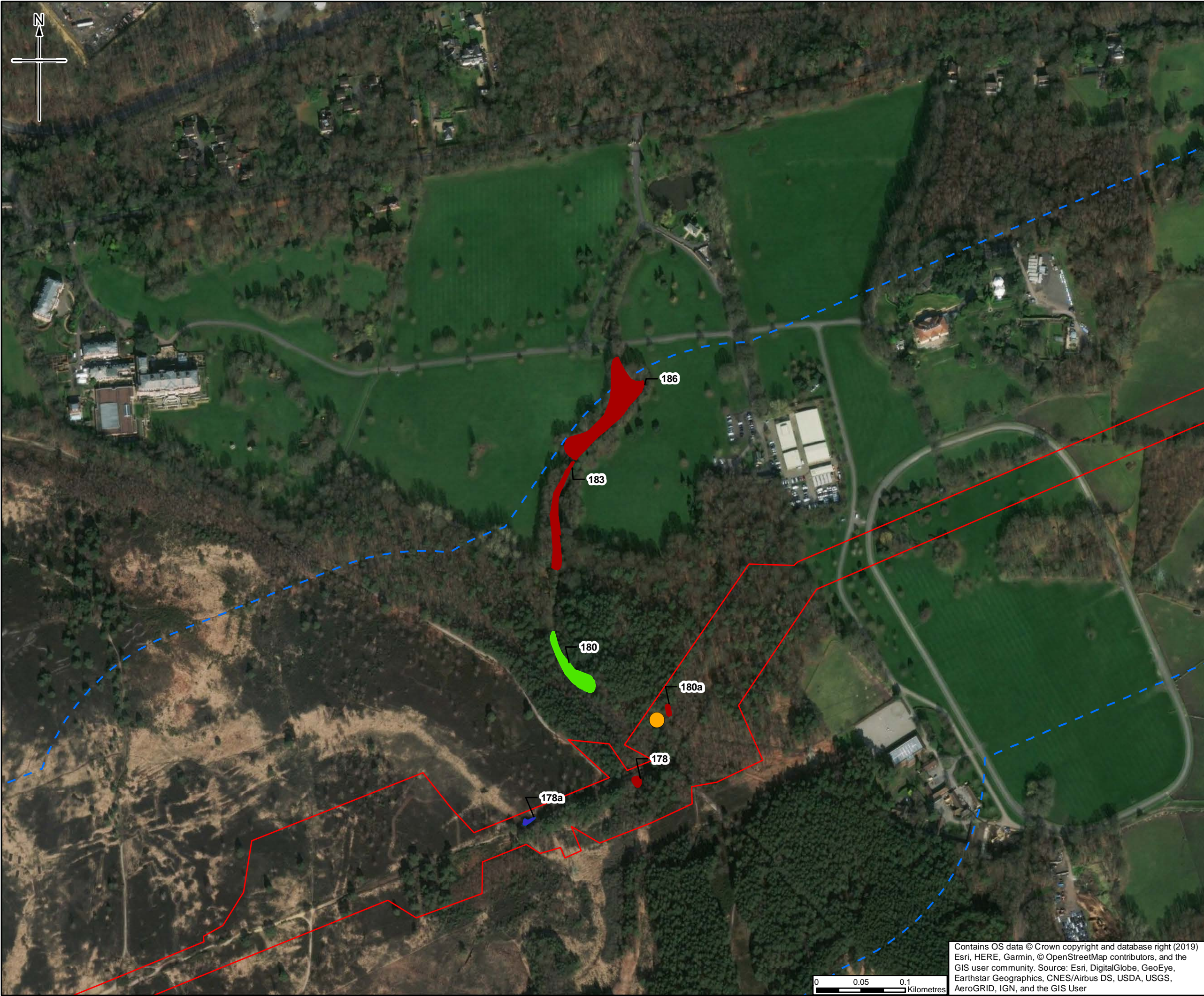
Drawing Status	For Issue
Scale	1:4,000 @ A3 DO NOT SCALE

Jacobs No.	B2325300
ProjectWise No.	B2325300-JAC-000-ENV-DRG-001096

Drawing number	Figure F1 Sheet 6 of 9	Rev	0
----------------	------------------------	-----	---

Contains OS data © Crown copyright and database right (2019) Esri, HERE, Garmin, © OpenStreetMap contributors, and the GIS user community. Source: Esri, DigitalGlobe, GeoEye, Earthstar Geographics, CNES/Airbus DS, USDA, USGS, AeroGRID, IGN, and the GIS User





- Legend**
- Order Limits
 - Order Limits 250m buffer
 - Section break
 - Section break
 - Positive GCN pond
 - Negative GCN pond
 - Pond not surveyed
 - Indicative refugia construction
 - Indicative hibernacula construction

Sheet displays part of Section F

0	24/04/2019	For Issue	LW	TC	DJ	SH
Rev.	Rev. Date	Purpose of revision	Orig/Dwn	Checked	Rev'd	Apprv'd

Author

JACOBS
1180 Epsale Road, Wymondley, Wokingham, RG41 3TU, UK.
Tel: +44(0)118 946 7000 Fax: +44(0)118 946 7001
www.jacobs.com

Client

Esso Petroleum Company, Limited
Ermy House,
Ermy Way,
Leatherhead,
Surrey,
KT22 8UX

Project

 Southampton to London Pipeline Project

Drawing title

ENVIRONMENTAL STATEMENT
GCN LICENCE - FIGURE F1
FINAL DEVELOPMENT LAYOUT
APFP Reg. (2009) 5(2)(l)

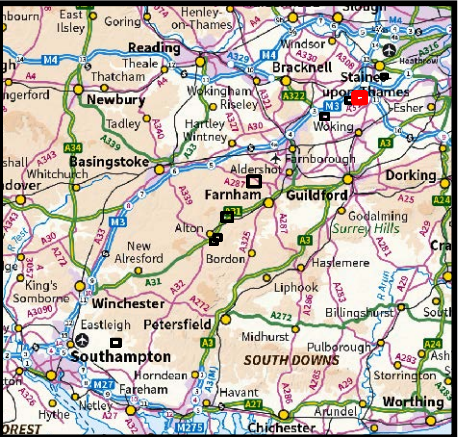
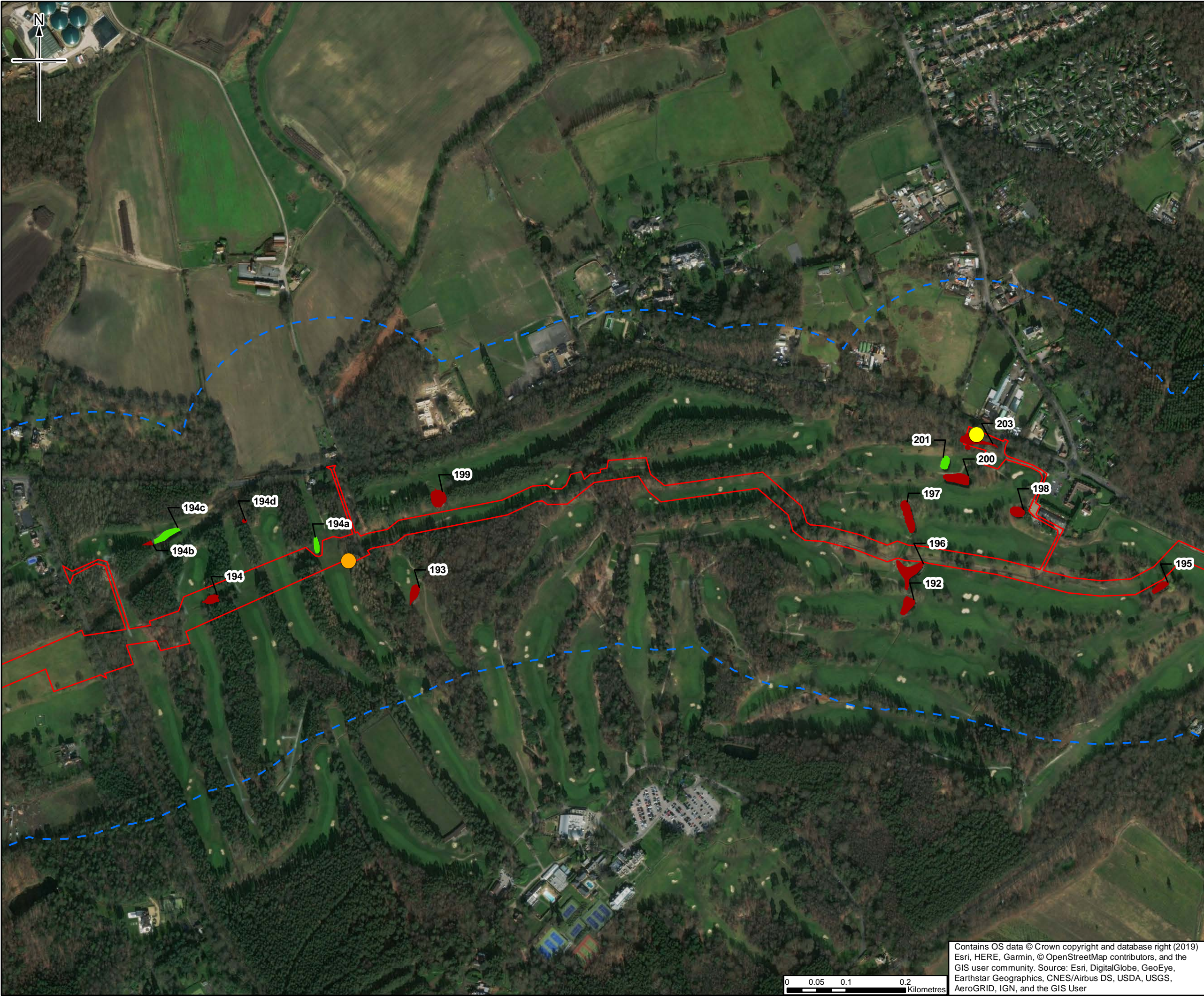
Drawing Status	For Issue
Scale	1:4,000 @ A3 DO NOT SCALE

Jacobs No.	B2325300
ProjectWise No.	B2325300-JAC-000-ENV-DRG-001096

Drawing number	Figure F1 Sheet 7 of 9	Rev	0
----------------	------------------------	-----	---

This drawing is not to be used in whole or part other than for the intended purpose and project as defined on this drawing. Refer to the contract for full terms and conditions.

Contains OS data © Crown copyright and database right (2019)
Esri, HERE, Garmin, © OpenStreetMap contributors, and the
GIS user community. Source: Esri, DigitalGlobe, GeoEye,
Earthstar Geographics, CNES/Airbus DS, USDA, USGS,
AeroGRID, IGN, and the GIS User



- Legend**
- Order Limits
 - Order Limits 250m buffer
 - Section break
 - Section break
 - Positive GCN pond
 - Negative GCN pond
 - Pond not surveyed
 - Indicative refugia construction
 - Indicative hibernacula construction

Sheet displays part of Section F

0	24/04/2019	For issue	LW	TC	DJ	SH
Rev.	Rev. Date	Purpose of revision	Orig/Dwn	Checked	Rev'd	Apprv'd

Author
JACOBS
1180 Exshaw Road, Wokingham, RG41 3TU, UK.
Tel: +44(0)118 946 7000 Fax: +44(0)118 946 7001
www.jacobs.com

Client
Esso Petroleum Company, Limited
Ermyn House,
Ermyn Way,
Leatherhead,
Surrey,
KT22 8UX

Project
 Southampton to London
Pipeline Project

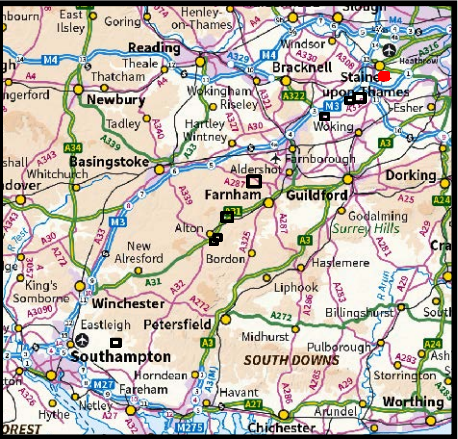
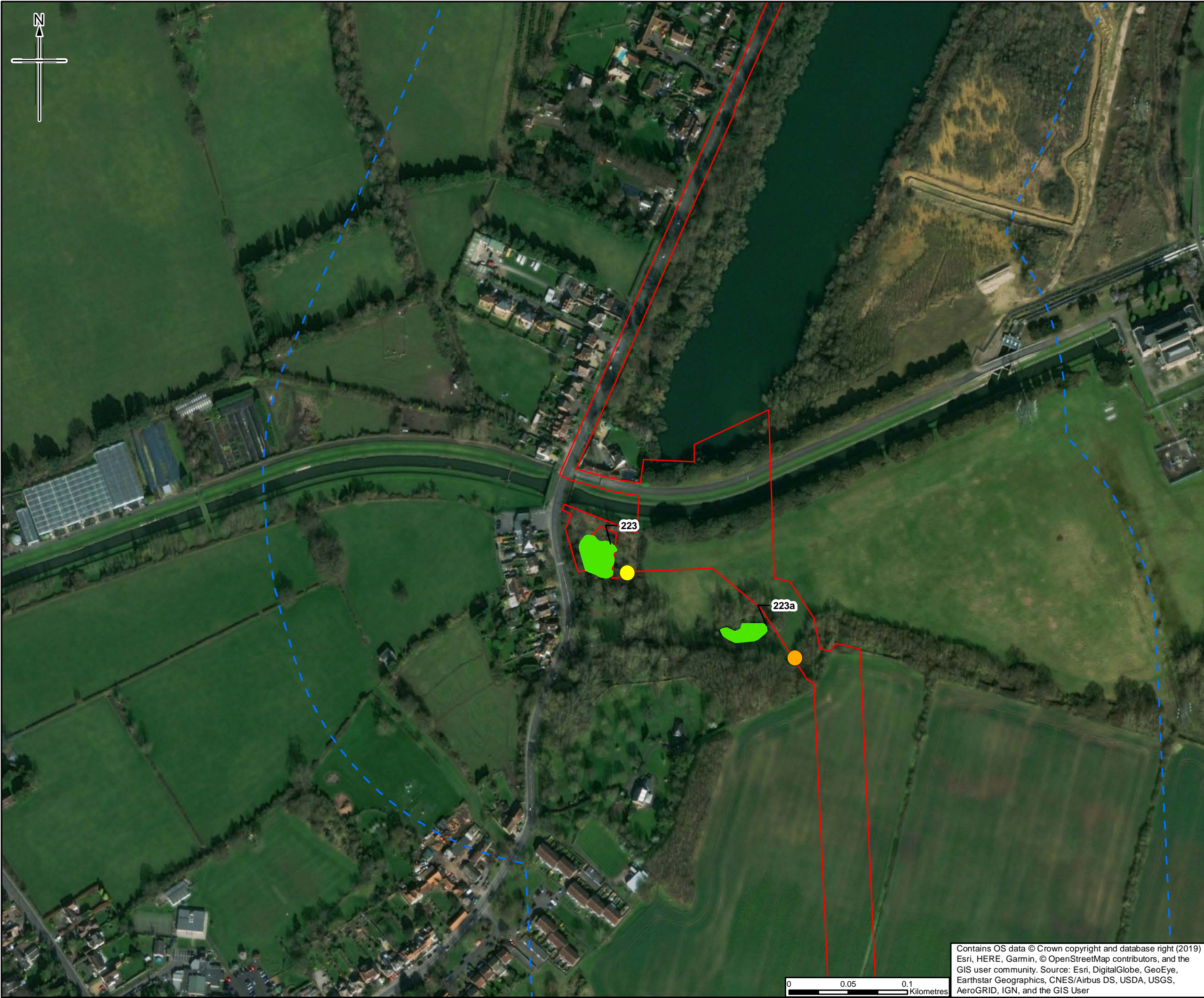
Drawing title
**ENVIRONMENTAL STATEMENT
GCN LICENCE - FIGURE F1
FINAL DEVELOPMENT LAYOUT
APFP Reg. (2009) 5(2)(l)**

Drawing Status	For Issue
Scale	1:6,000 @ A3 DO NOT SCALE
Jacobs No.	B2325300
ProjectWise No.	B2325300-JAC-000-ENV-DRG-001096
Drawing number	Figure F1 Sheet 8 of 9
Rev	0

This drawing is not to be used in whole or part other than for the intended purpose and project as defined on this drawing. Refer to the contract for full terms and conditions.

Contains OS data © Crown copyright and database right (2019)
Esri, HERE, Garmin, © OpenStreetMap contributors, and the
GIS user community. Source: Esri, DigitalGlobe, GeoEye,
Earthstar Geographics, CNES/Airbus DS, USDA, USGS,
AeroGRID, IGN, and the GIS User





- Legend**
- Order Limits
 - Order Limits 250m buffer
 - Section break
 - Section break
 - Positive GCN pond
 - Negative GCN pond
 - Pond not surveyed
 - Indicative refugia construction
 - Indicative hibernacula construction

Sheet displays part of Section H

0	24/04/2019	For Issue	LW	TC	DJ	SH
Rev.	Rev. Date	Purpose of revision	Orig/Dwn	Checked	Rev'd	Apprv'd

Author

JACOBS
1180 Epsom Road, Wymondley, Wokingham, RG41 3TU, UK.
Tel: +44(0)118 946 7000 Fax: +44(0)118 946 7001
www.jacobs.com

Client

Esso Petroleum Company, Limited
Ermy House,
Ermy Way,
Leatherhead,
Surrey,
KT22 8UX

Project

 Southampton to London Pipeline Project

Drawing title

ENVIRONMENTAL STATEMENT
GCN LICENCE - FIGURE F1
FINAL DEVELOPMENT LAYOUT
APFP Reg. (2009) 5(2)(l)

Drawing Status	For Issue
Scale	1:3,000 @ A3 DO NOT SCALE
Jacobs No.	B2325300
ProjectWise No.	B2325300-JAC-000-ENV-DRG-001096
Drawing number	Figure F1 Sheet 9 of 9
Rev	0

This drawing is not to be used in whole or part other than for the intended purpose and project as defined on this drawing. Refer to the contract for full terms and conditions.

Contains OS data © Crown copyright and database right (2019)
Esri, HERE, Garmin, © OpenStreetMap contributors, and the
GIS user community. Source: Esri, DigitalGlobe, GeoEye,
Earthstar Geographics, CNES/Airbus DS, USDA, USGS,
AeroGRID, IGN, and the GIS User